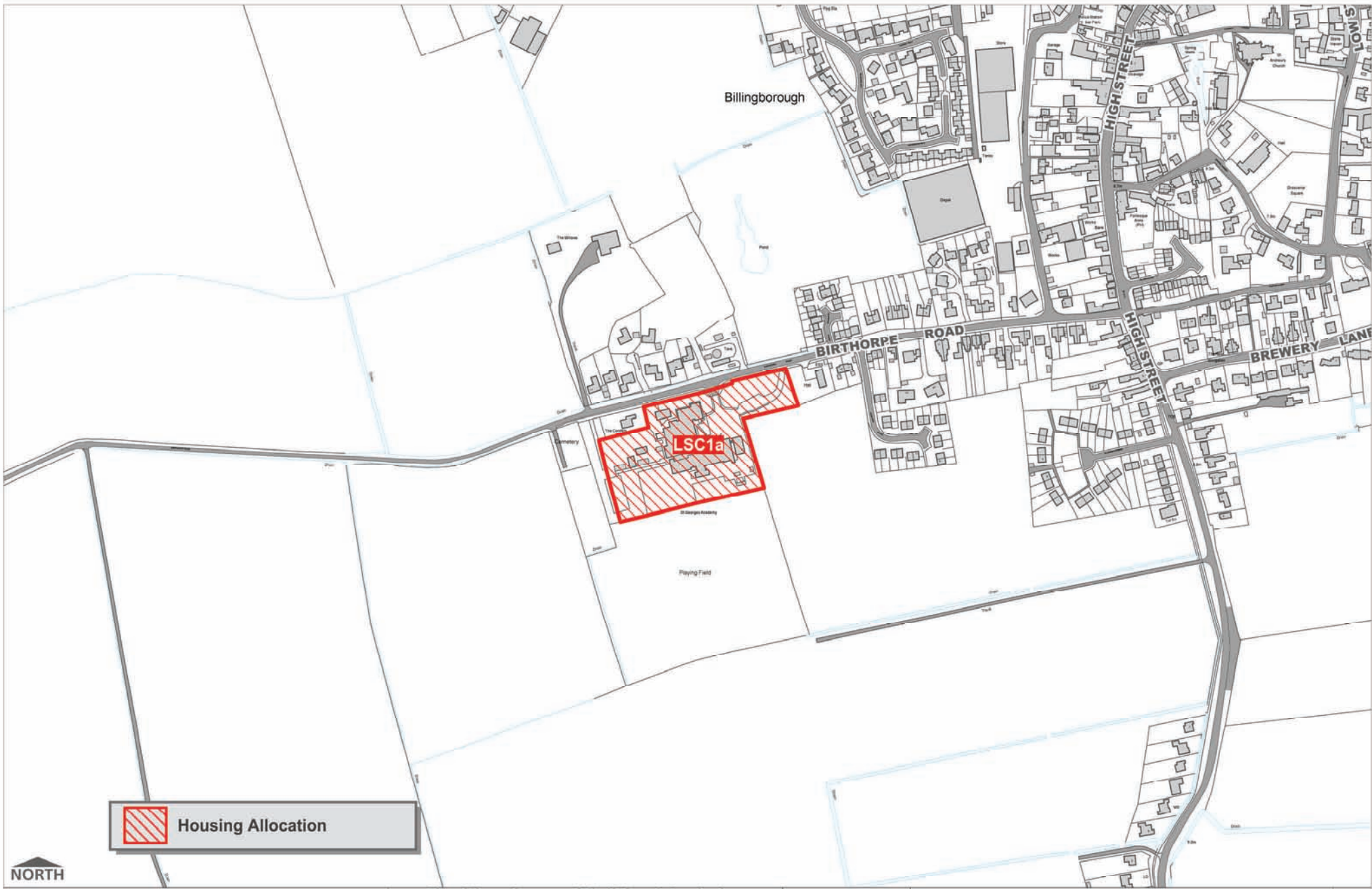


## Appendix 4: amendments to Policies Map

Settlement	Map detail	Page
Billingborough	Housing allocation	1
Stamford	Housing allocations	2
Stamford	Housing and Employment allocations	3
Bourne	Employment allocations	4
Corby Glen	Housing allocation	5
Gonerby Moor	Policy area	6
Bourne	Employment allocation	7
Long Bennington	Housing and employment allocation	8
Great Gonerby	Housing and employment allocation	9
Billingborough	Employment allocation	10
Colsterworth	Housing and employment allocations	11
Bourne	Employment allocations	12
Bourne	Employment allocations	13
Deepings	Urban Extension allocation	14
Deepings	Housing and Employment allocations	15
Deepings	Housing allocations	16
Stamford	Urban Extension allocation	17
Stamford	Housing allocation	18
Stamford	Employment allocations	19
Bourne	Town Centre	20
Deepings	Town Centre	21
Stamford	Town Centre	22
	1995 Local Plan policy deletions	23-53



NORTH

South Kesteven District Council

Site Allocation and Policies Plan  
Proposed Adoption Version 2014

Scale 1:5000

Billingborough

Reproduced from the Ordnance Survey mapping with the permission of the Controller of Her Majesty's Stationery Office Crown copyright. Unauthorised reproduction infringes Crown copyright and may lead to prosecution or civil proceedings.  
© South Kesteven District Council (2013) - Licence No. 100018662

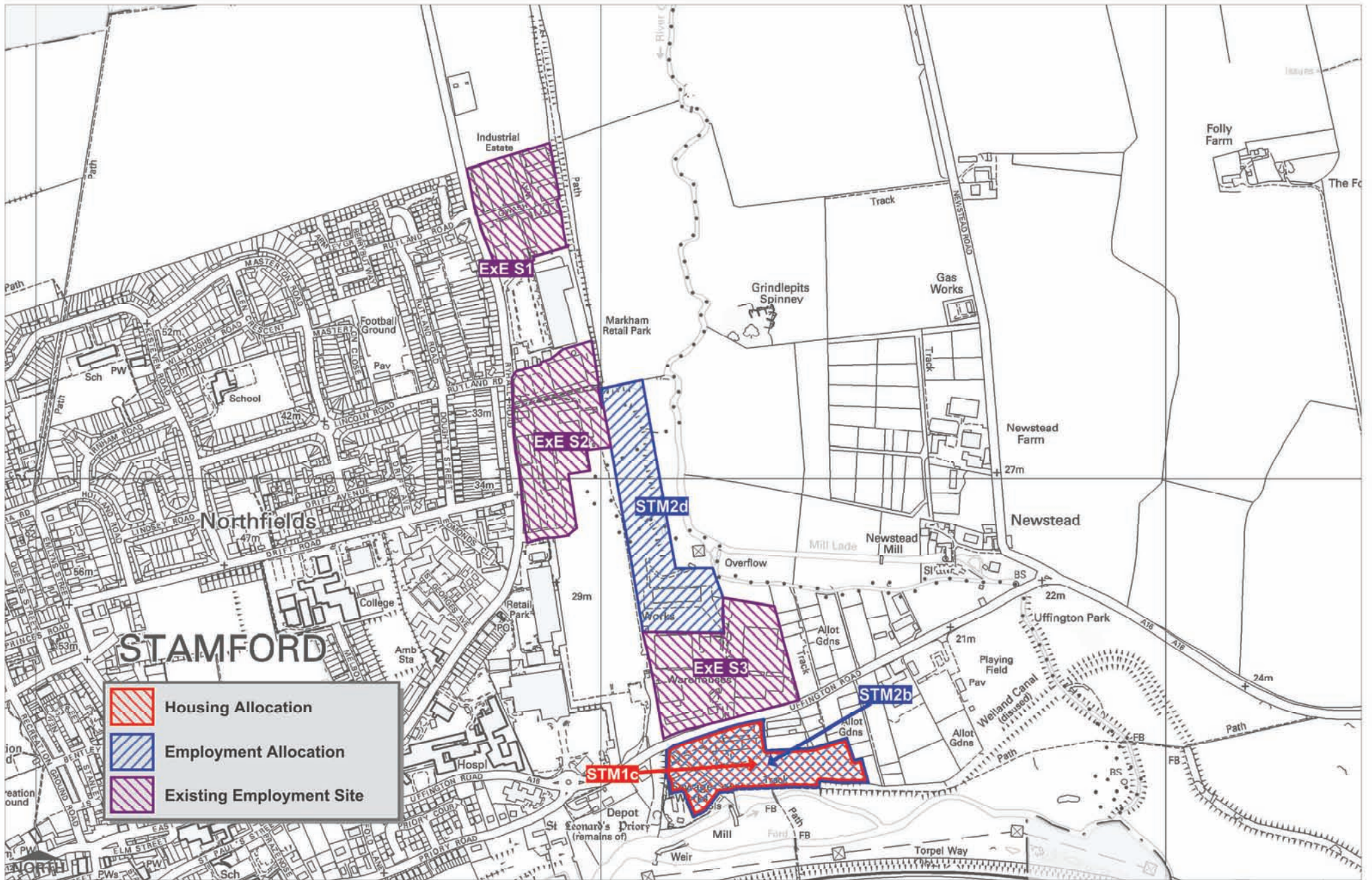


**South Kesteven District Council**

**Site Allocation and Policies Plan  
Proposed Adoption Version 2014**

**Scale 1:5000**

**Stamford**

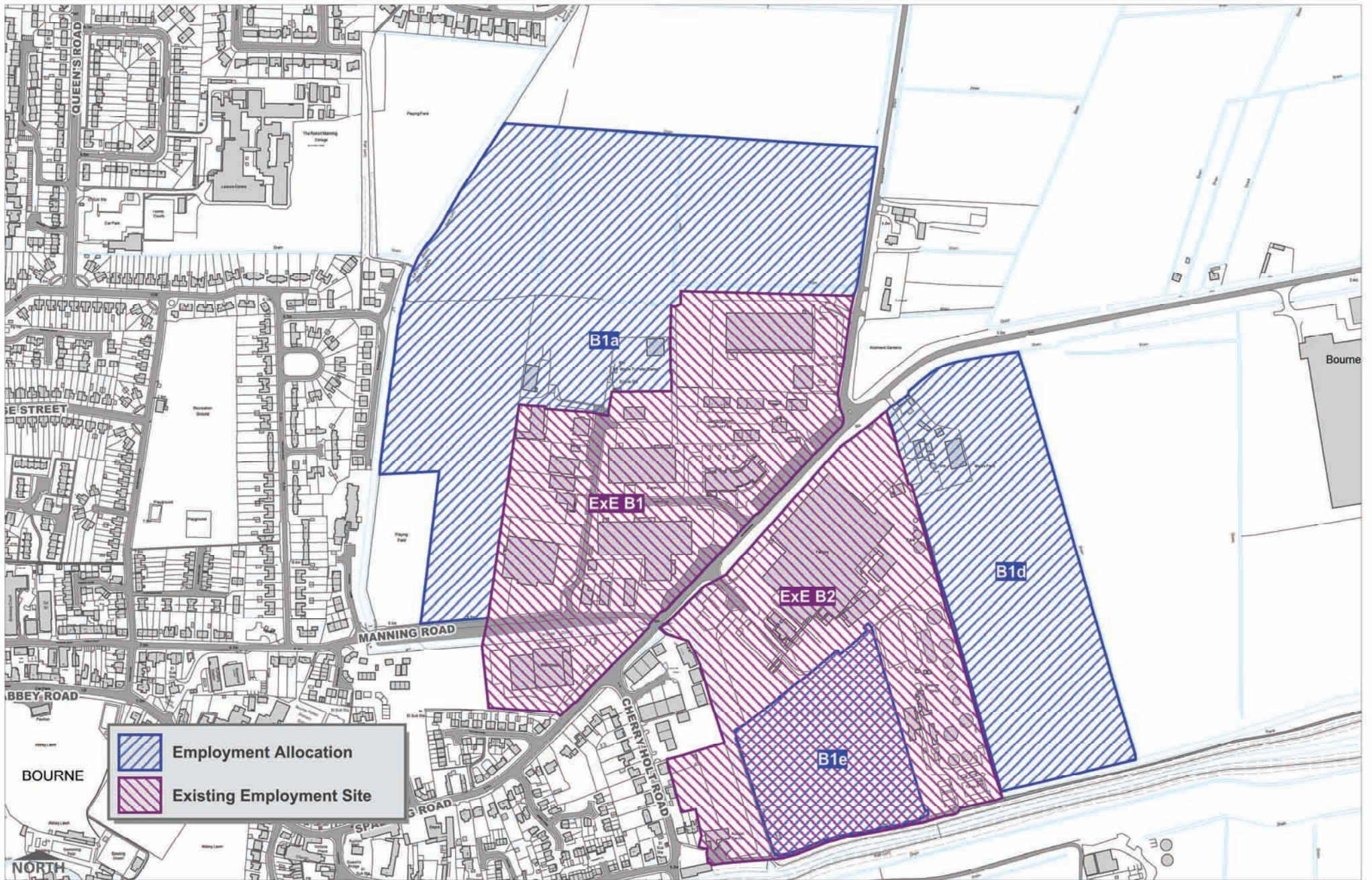


South Kesteven District Council

Site Allocation and Policies Plan  
Proposed Adoption Version 2014

Scale 1:9000

Stamford

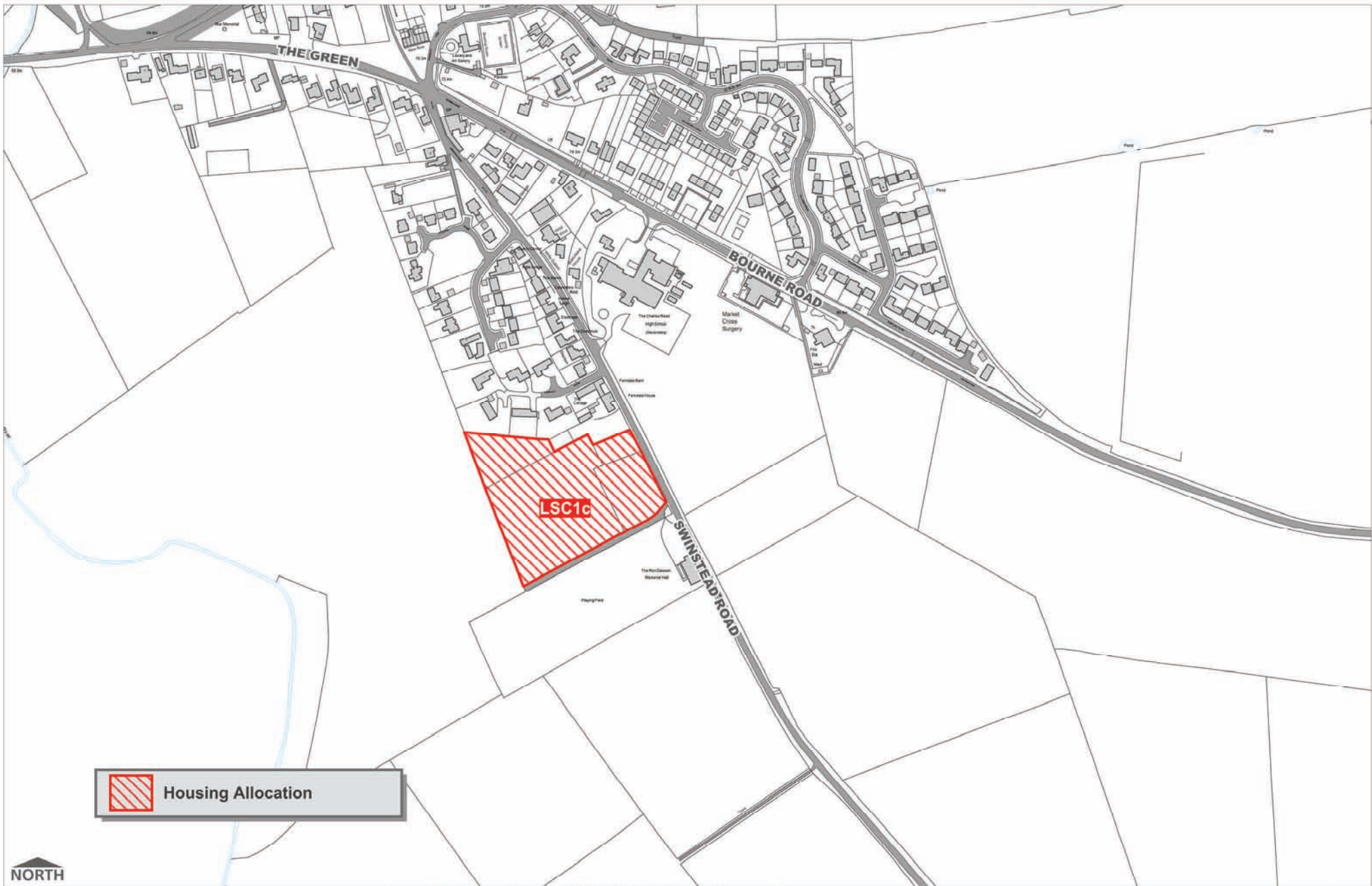


**South Kesteven District Council**

**Site Allocation and Policies Plan  
Proposed Adoption Version 2014**

**Scale 1:6000**

**Bourne**



NORTH

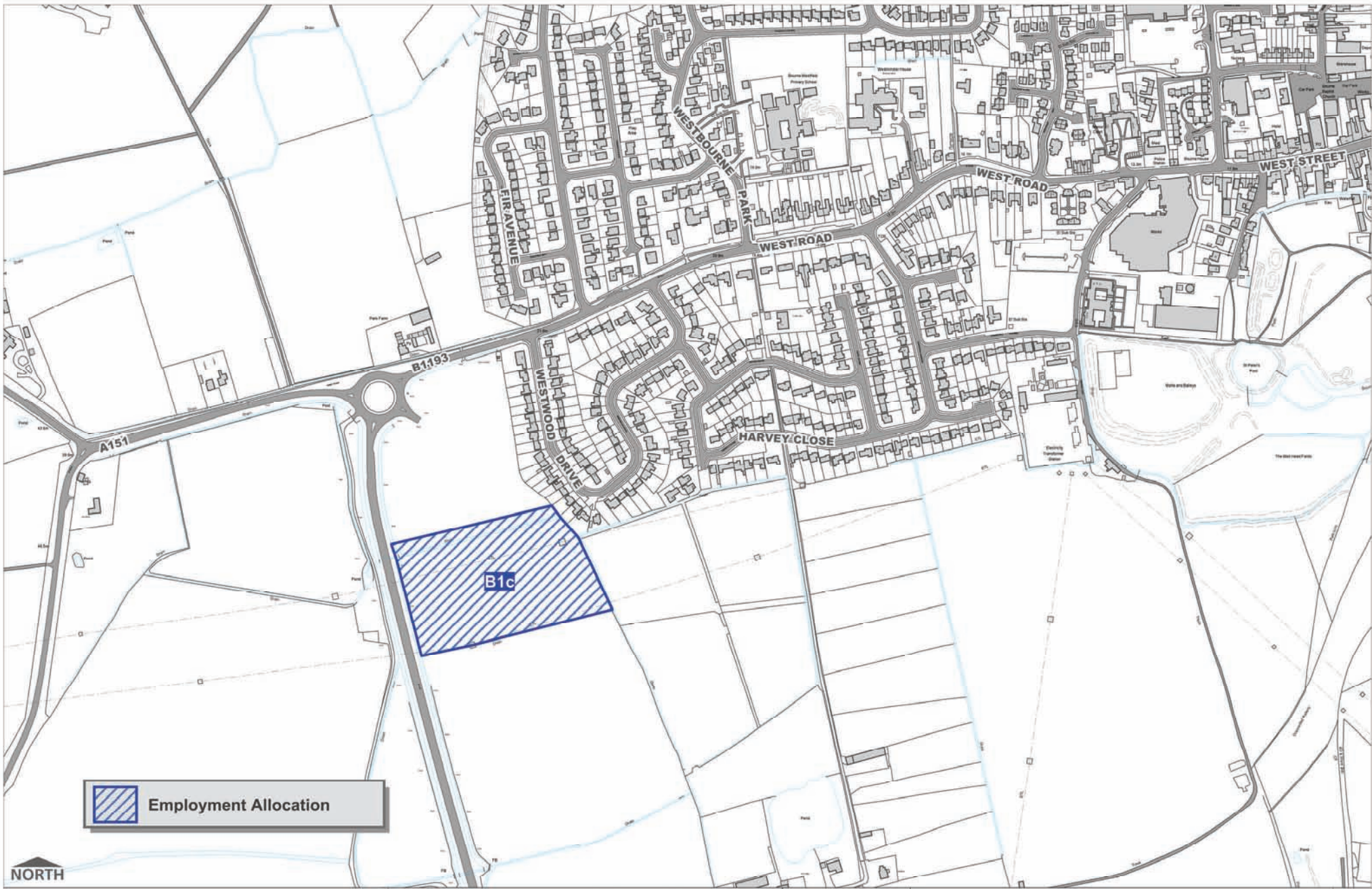
**South Kesteven District Council**


**Site Allocation and Policies Plan  
Proposed Adoption Version 2014**

**Scale 1:5000**

**Corby Glen**





 Employment Allocation

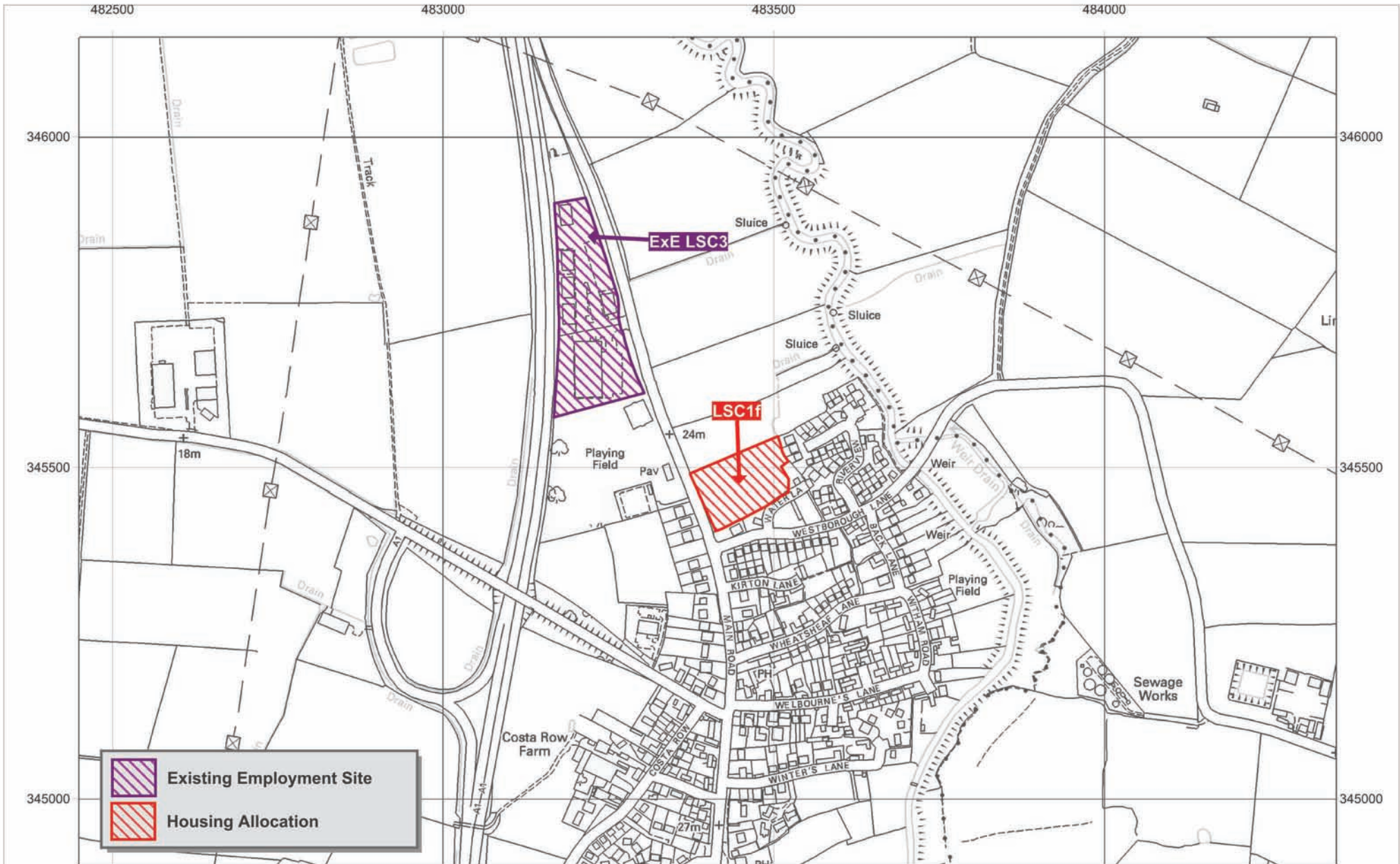
NORTH

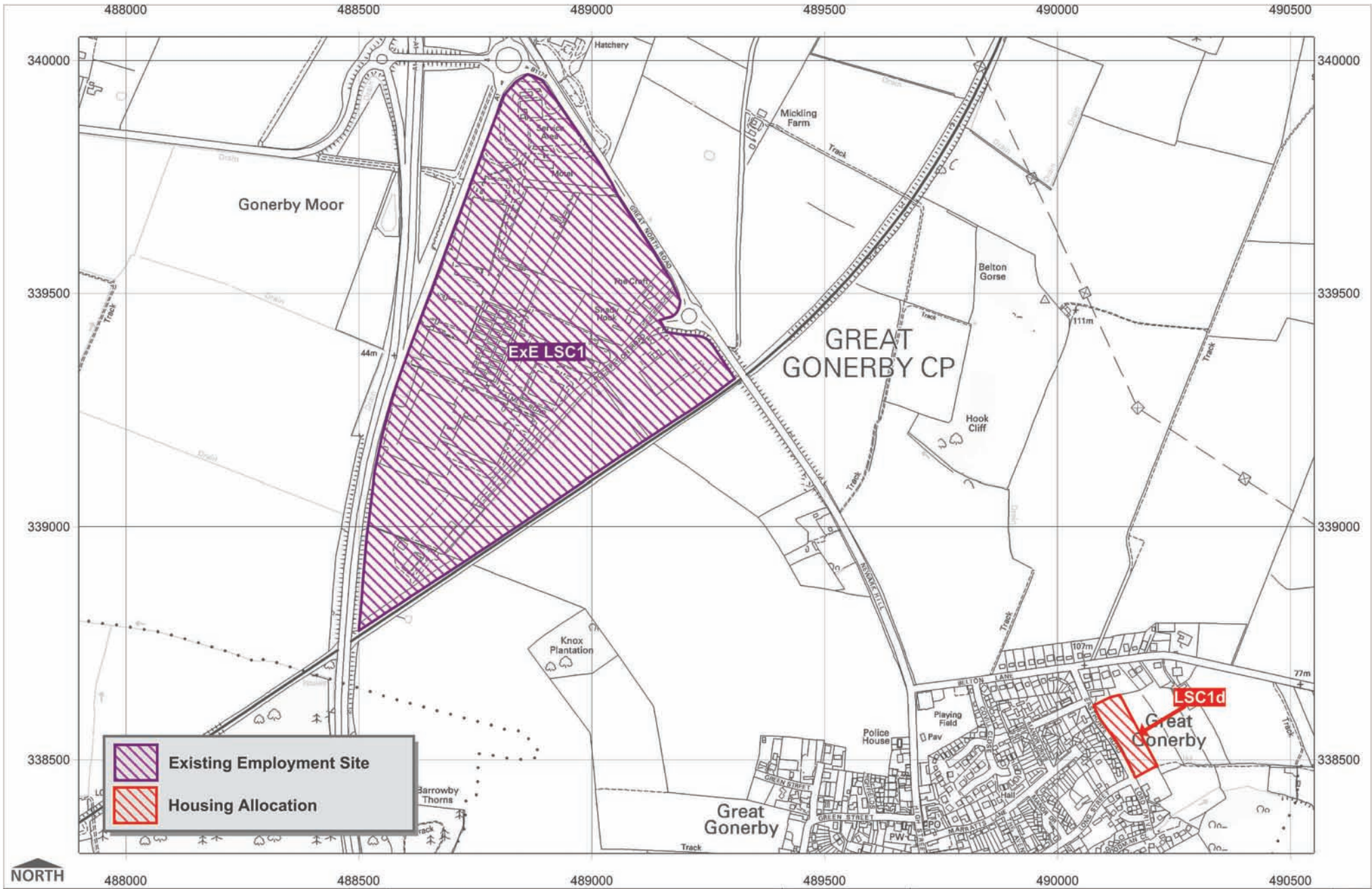
**South Kesteven District Council**

**Site Allocation and Policies Plan  
Proposed Adoption Version 2014**

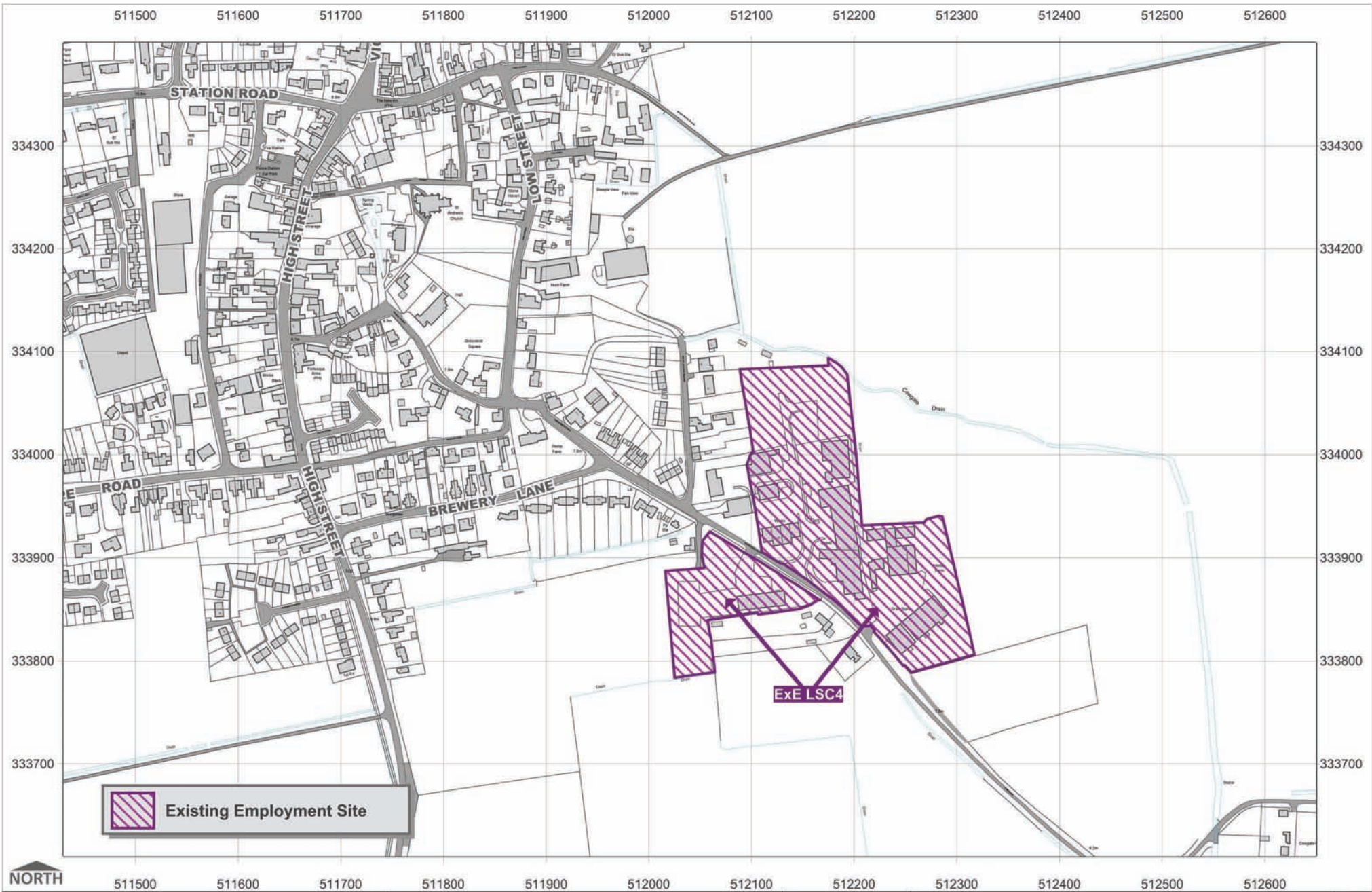
**Scale 1:6000**

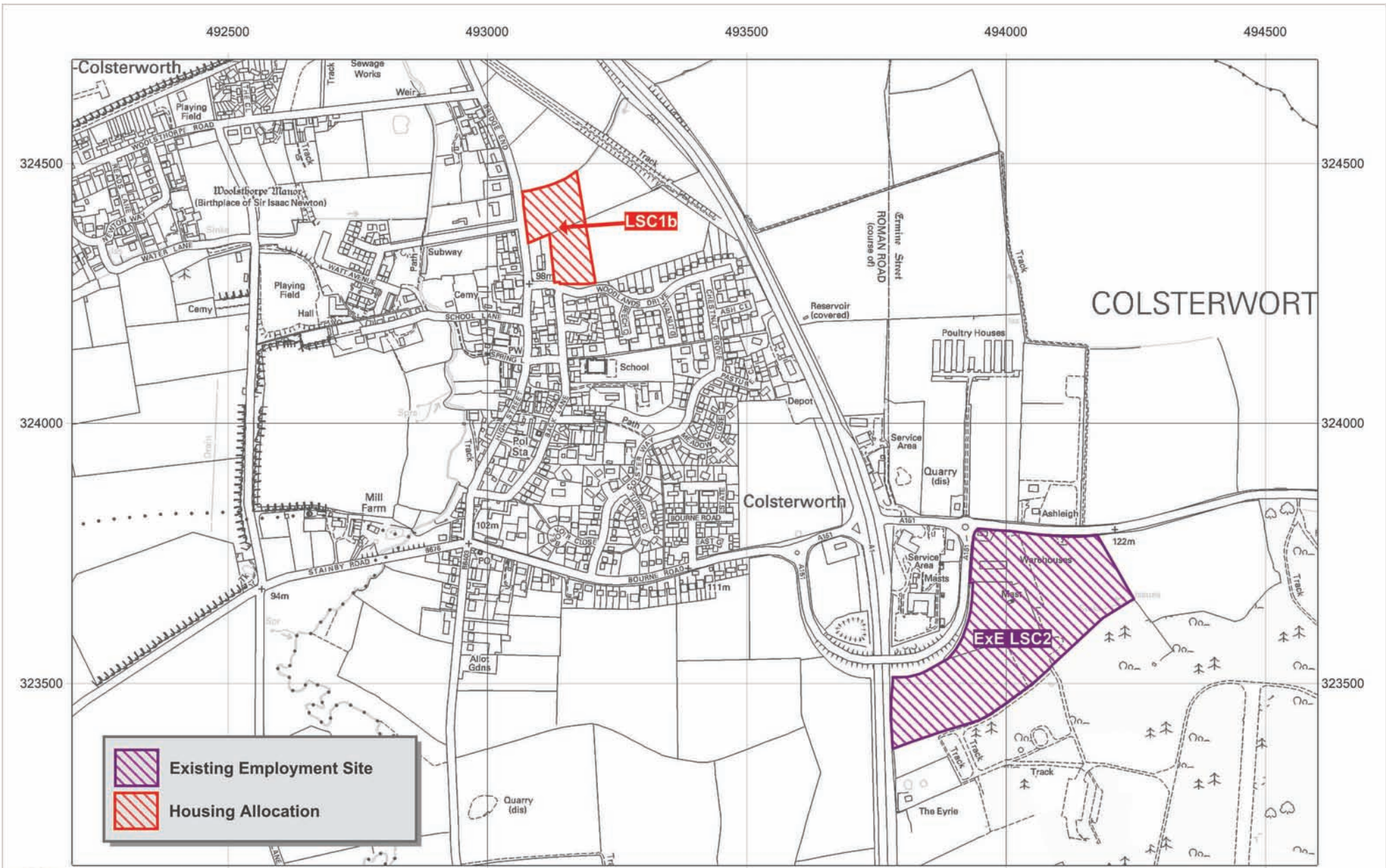
**Bourne**



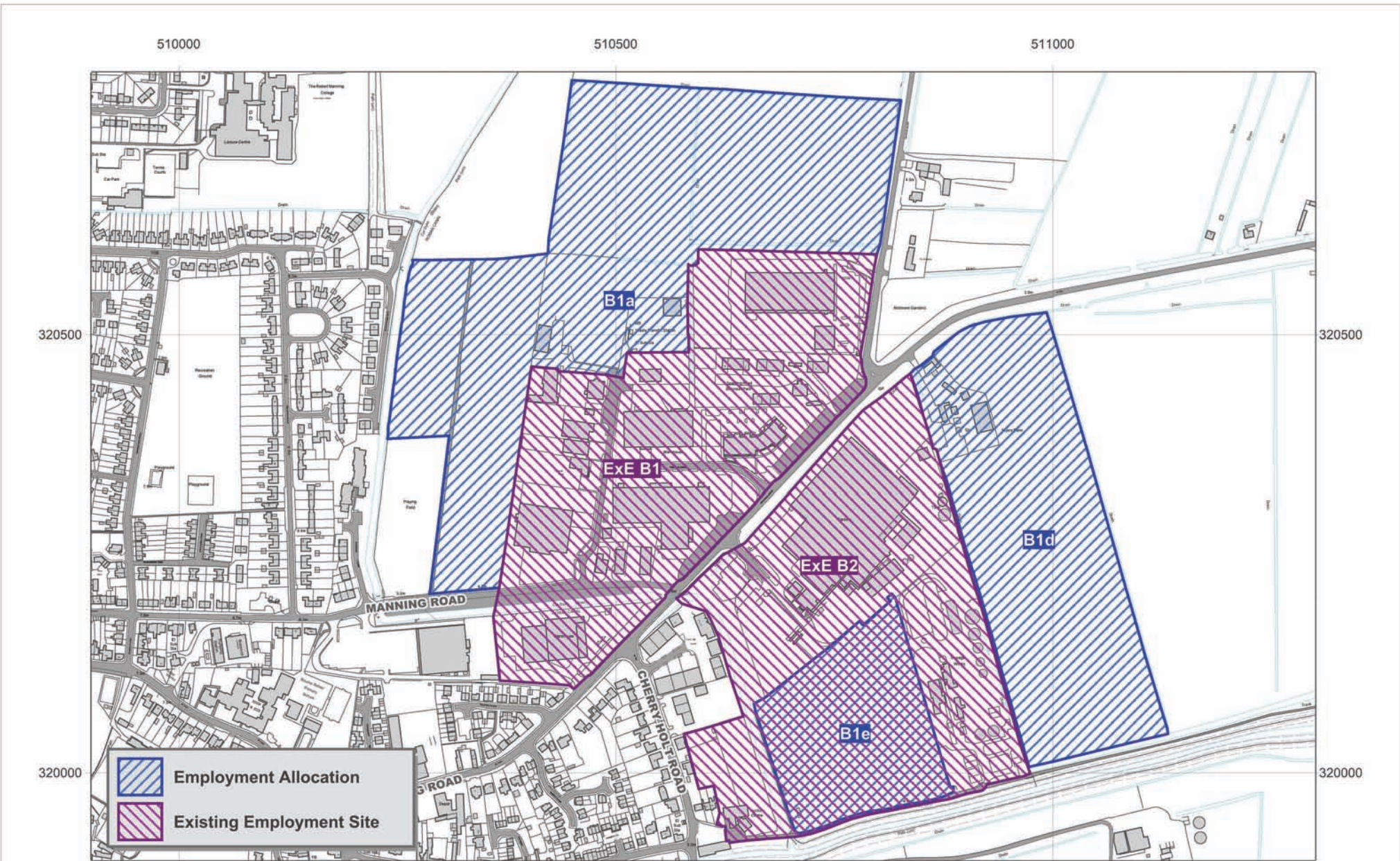


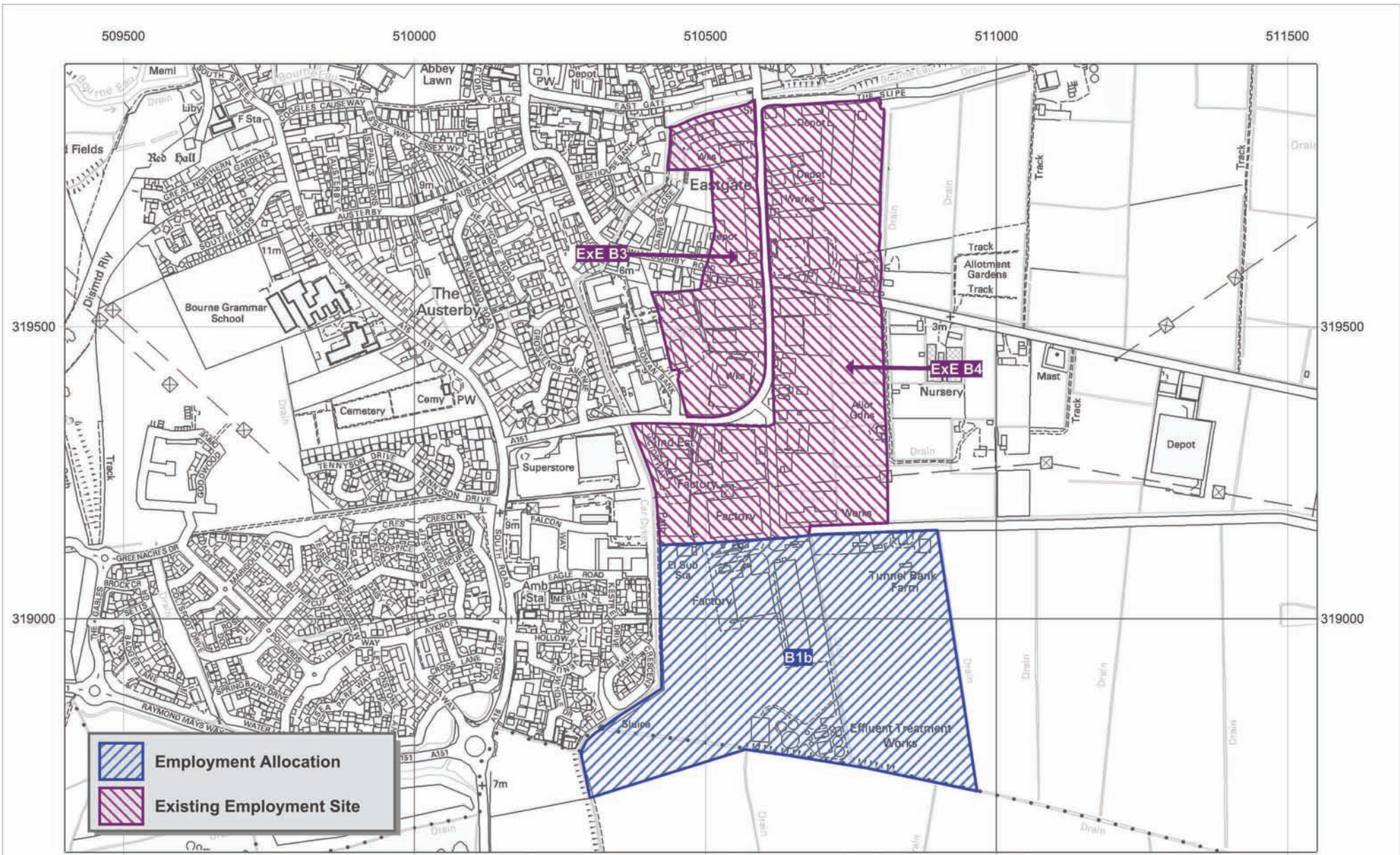
Reproduced from the Ordnance Survey mapping with the permission of the Controller of Her Majesty's Stationery Office Crown copyright. Unauthorised reproduction infringes Crown copyright and may lead to prosecution or civil proceedings.  
 © South Kesteven District Council (2011) - Licence No. 100018662

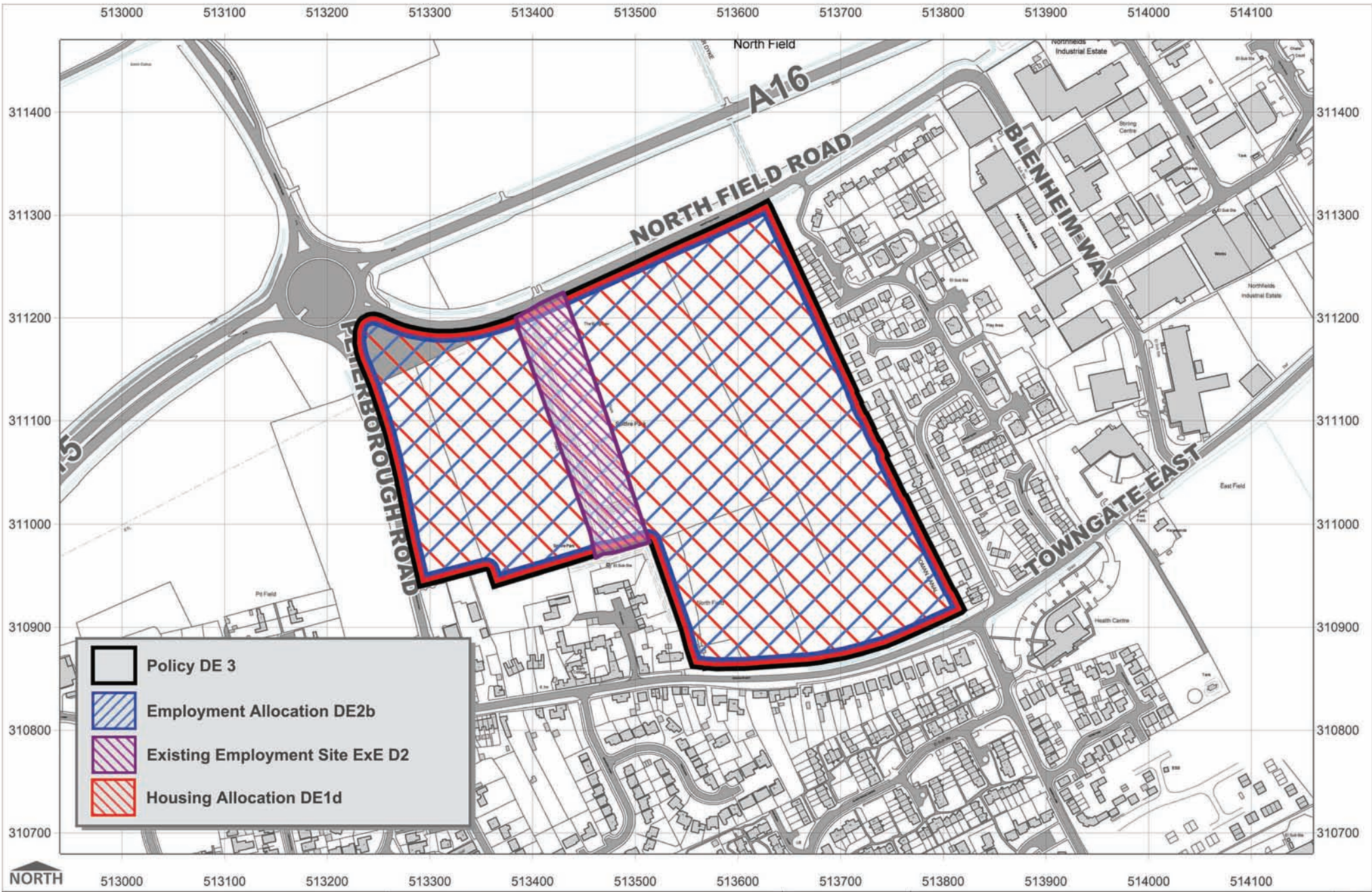




Reproduced from the Ordnance Survey mapping with the permission of the Controller of Her Majesty's Stationery Office Crown copyright. Unauthorised reproduction infringes Crown copyright and may lead to prosecution or civil proceedings.  
 © South Kesteven District Council (2011) - Licence No. 100018662

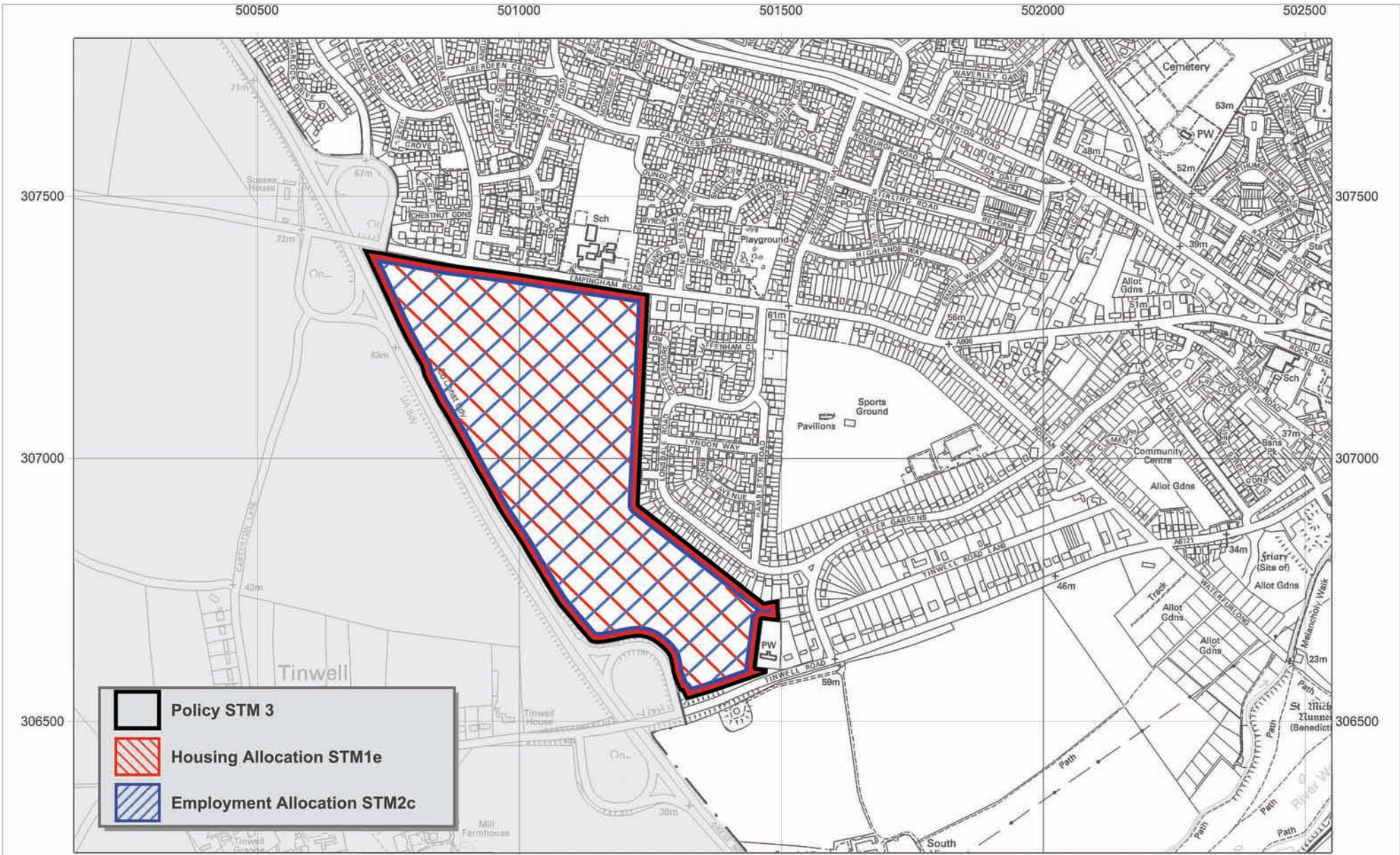




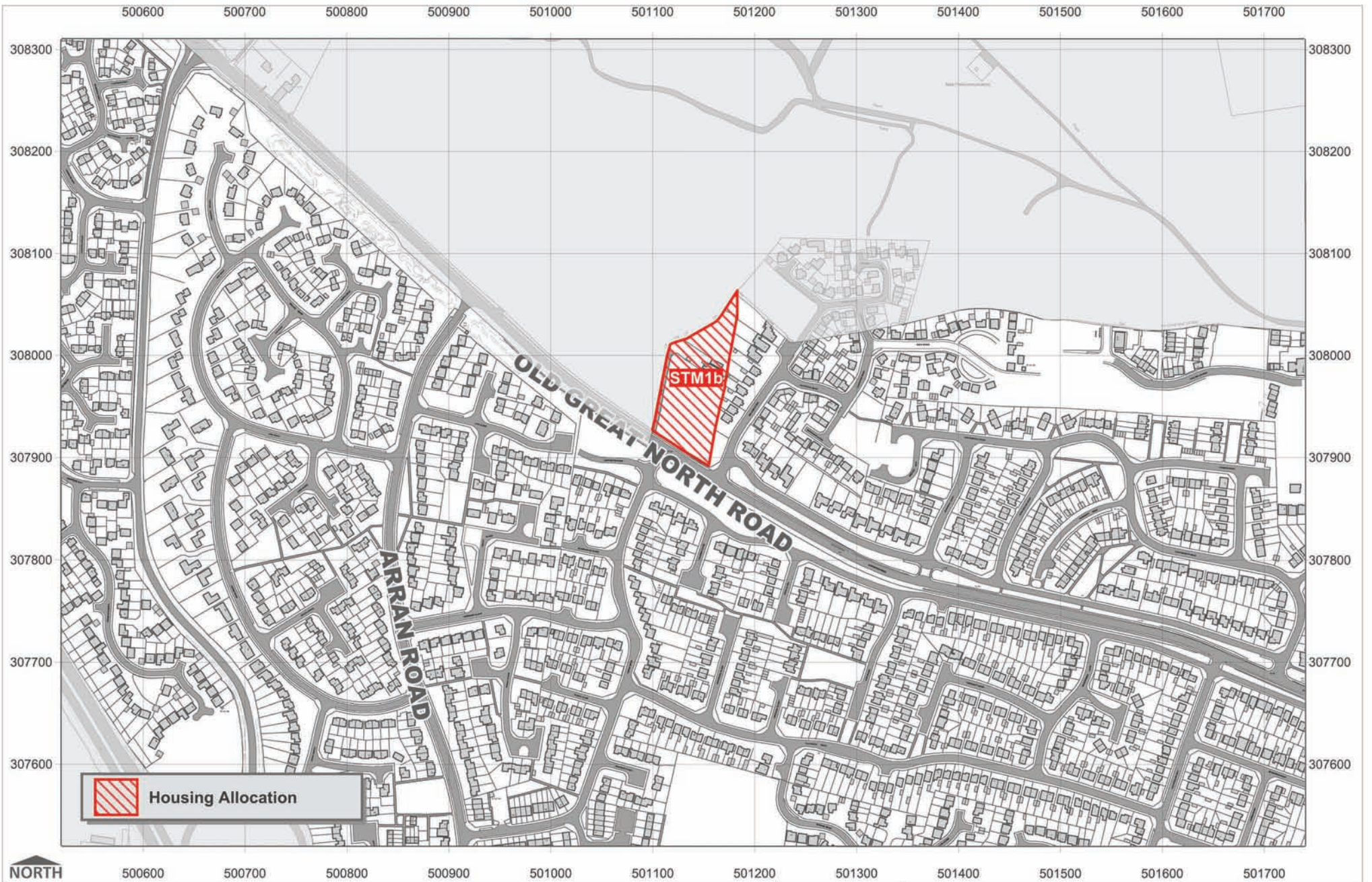


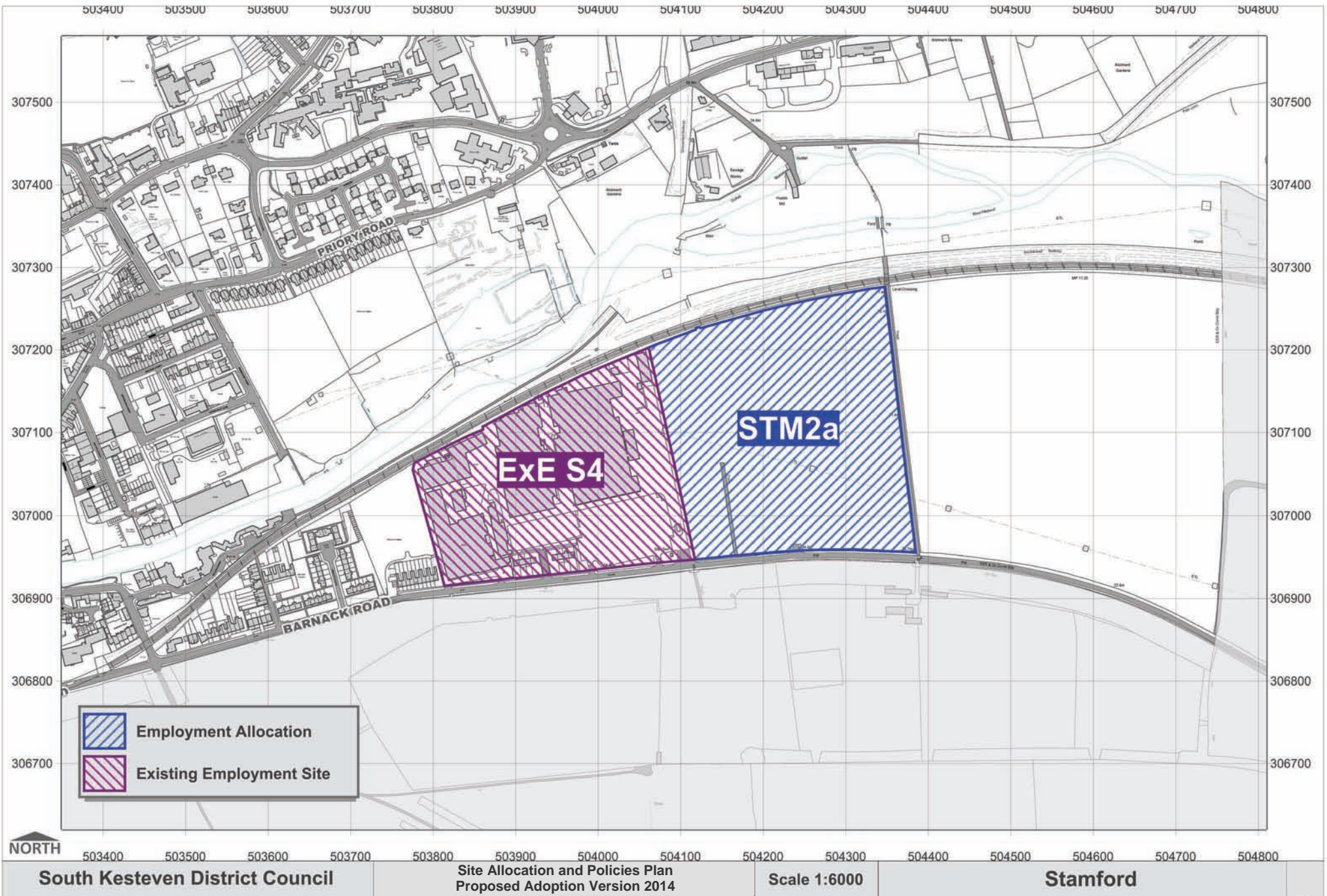


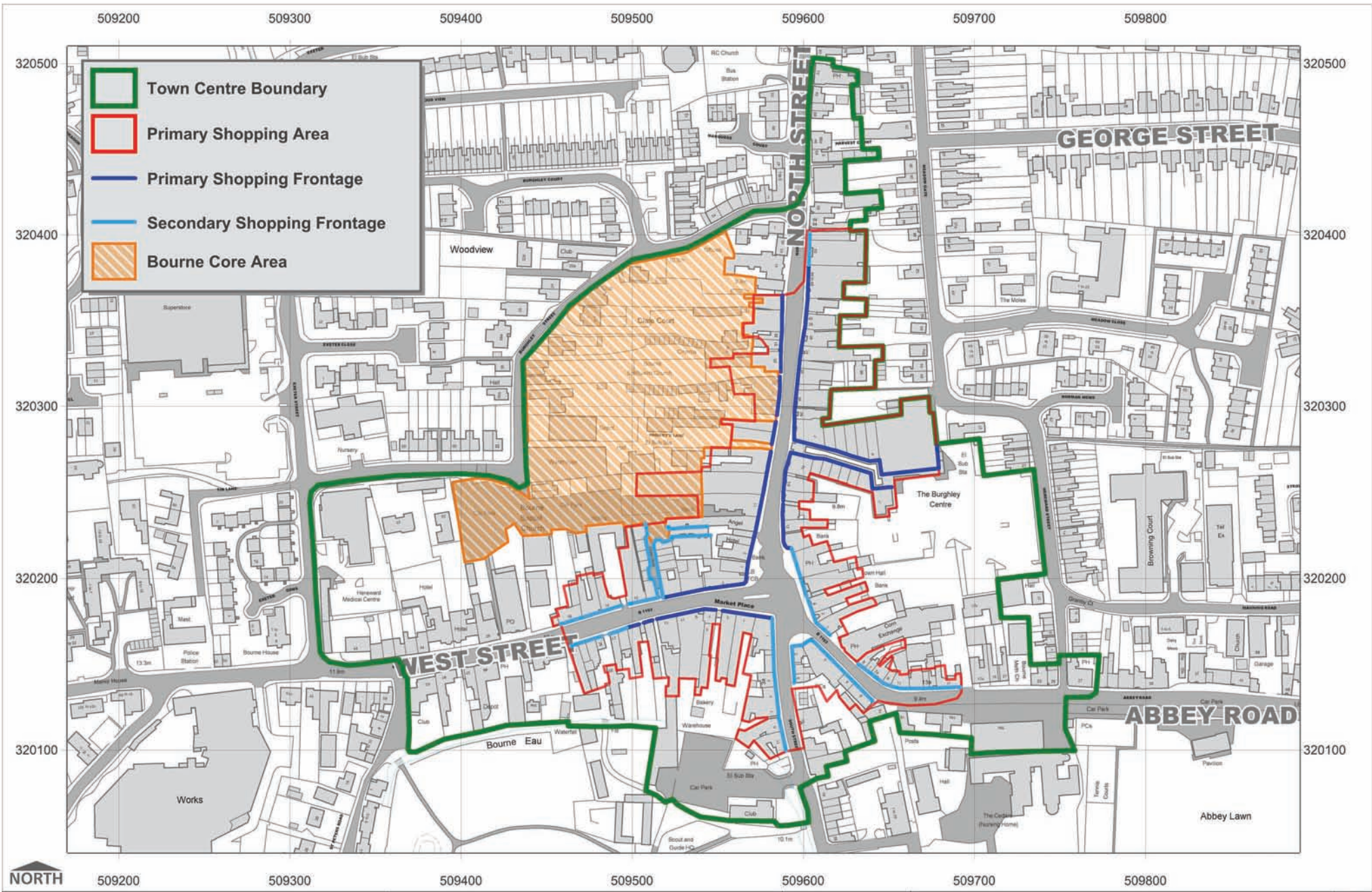




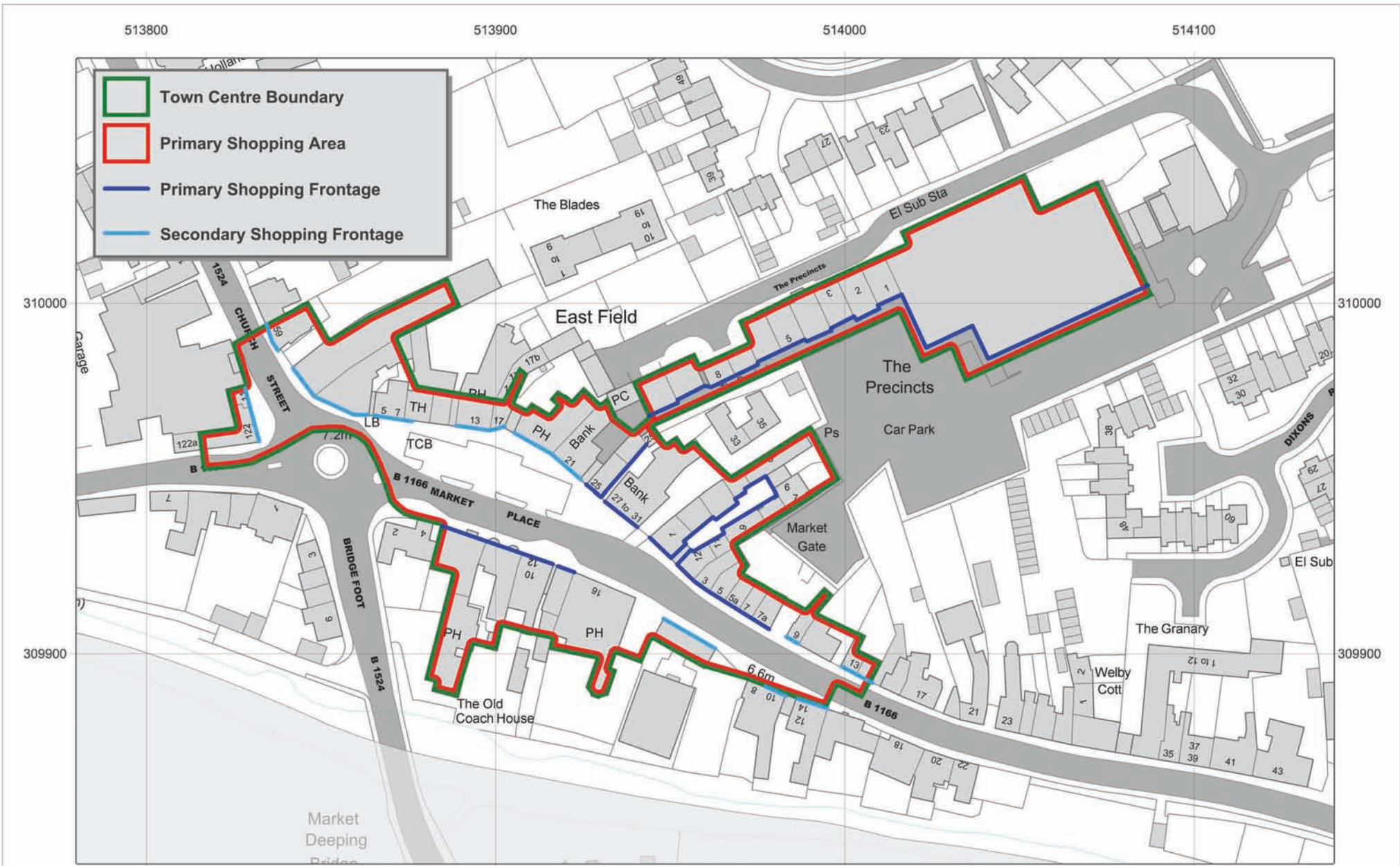
Reproduced from the Ordnance Survey mapping with the permission of the Controller of Her Majesty's Stationery Office Crown copyright. Unauthorised reproduction infringes Crown copyright and may lead to prosecution or civil proceedings.  
 © South Kesteven District Council (2011) - Licence No. 100018662



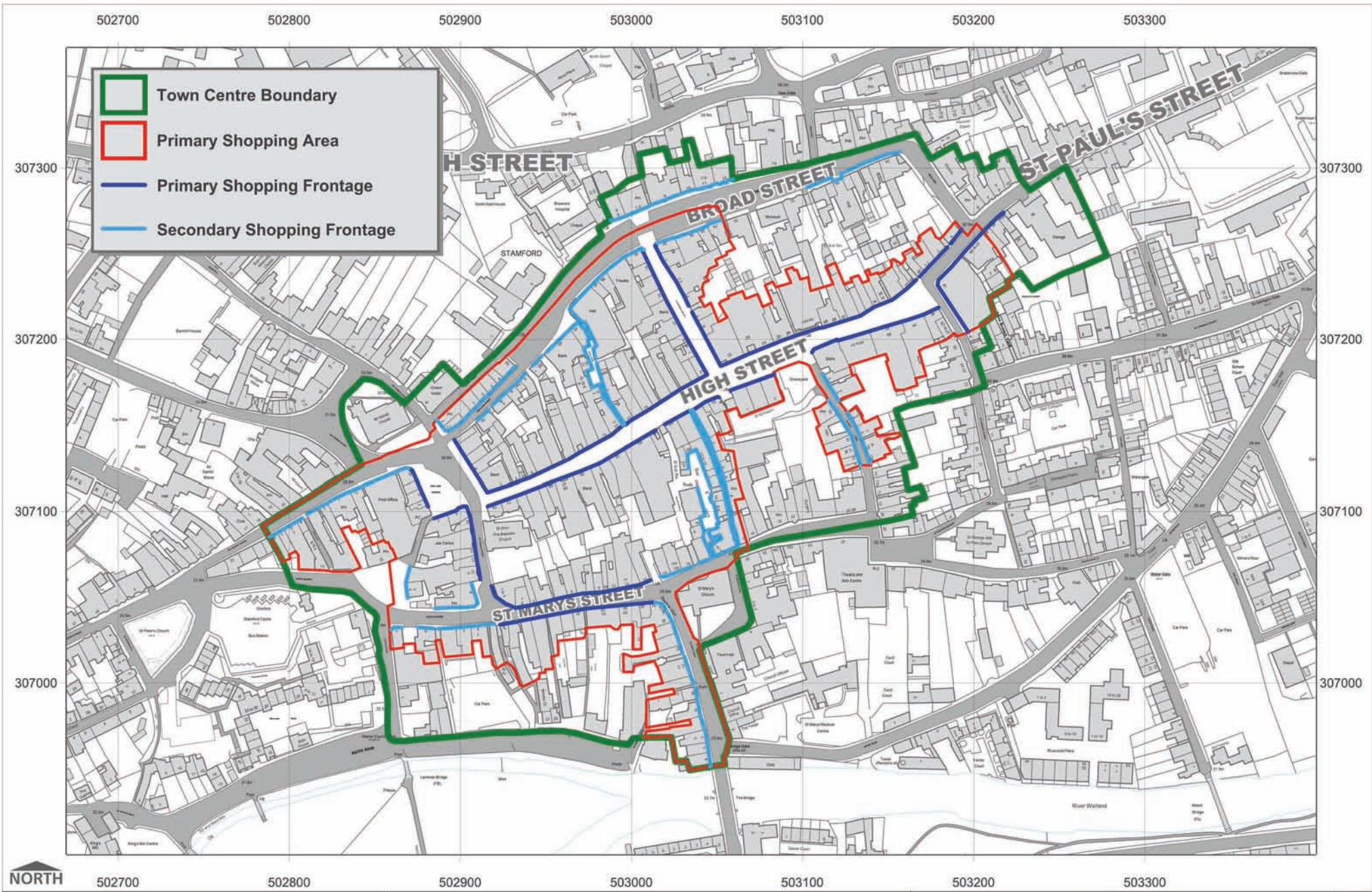


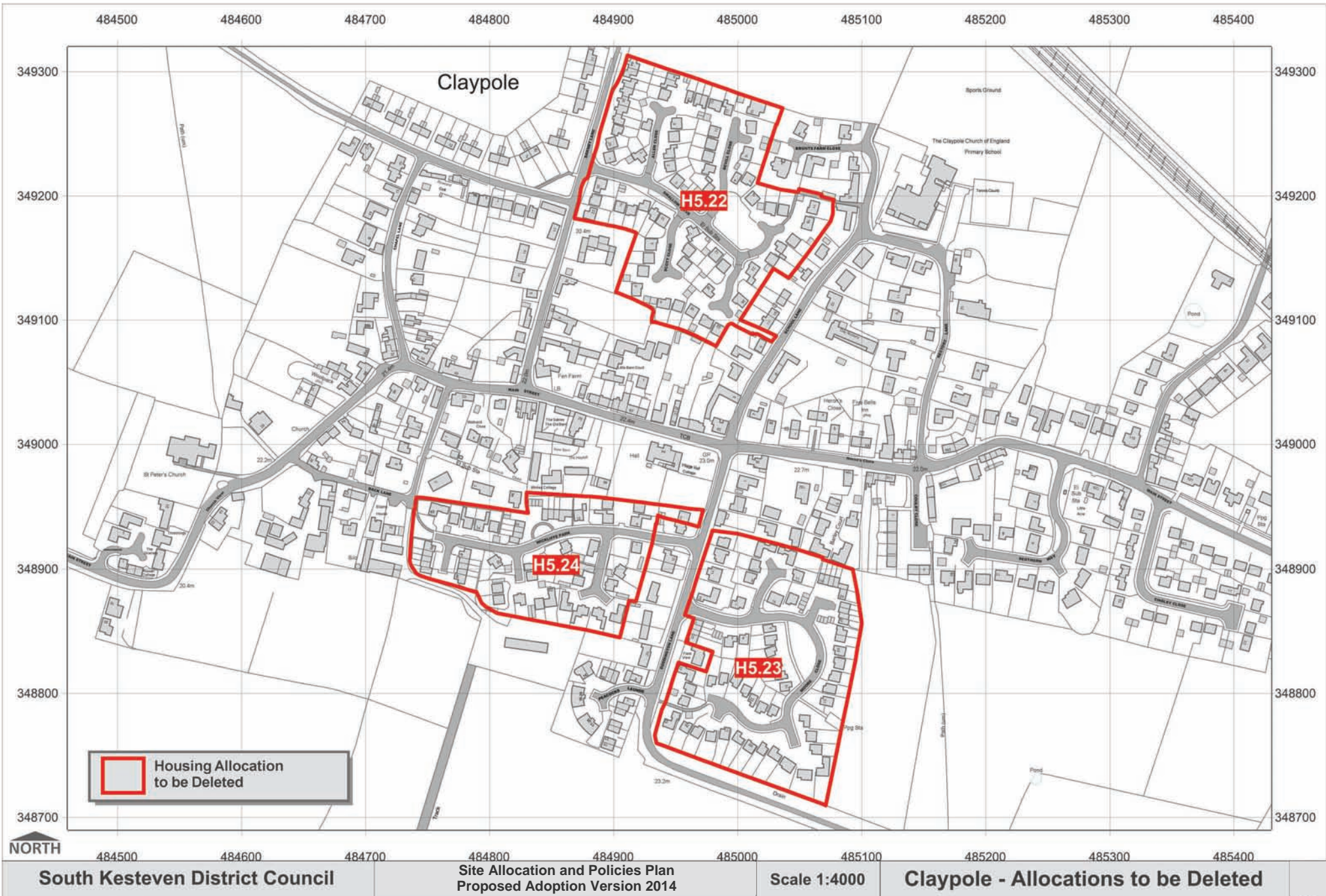


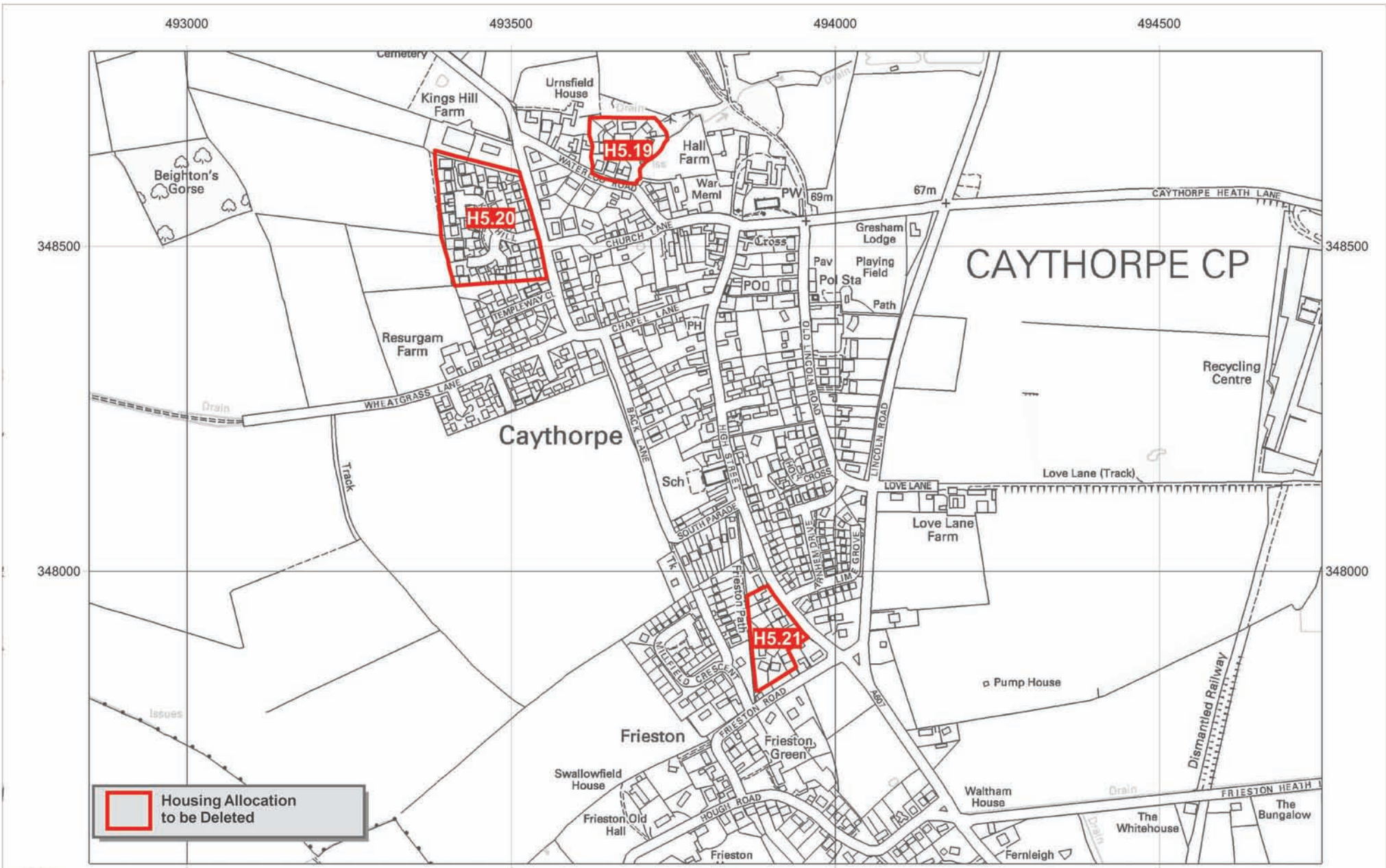
Reproduced from the Ordnance Survey mapping with the permission of the Controller of Her Majesty's Stationery Office Crown copyright. Unauthorised reproduction infringes Crown copyright and may lead to prosecution or civil proceedings.  
 © South Kesteven District Council (2011) - Licence No. 100018662



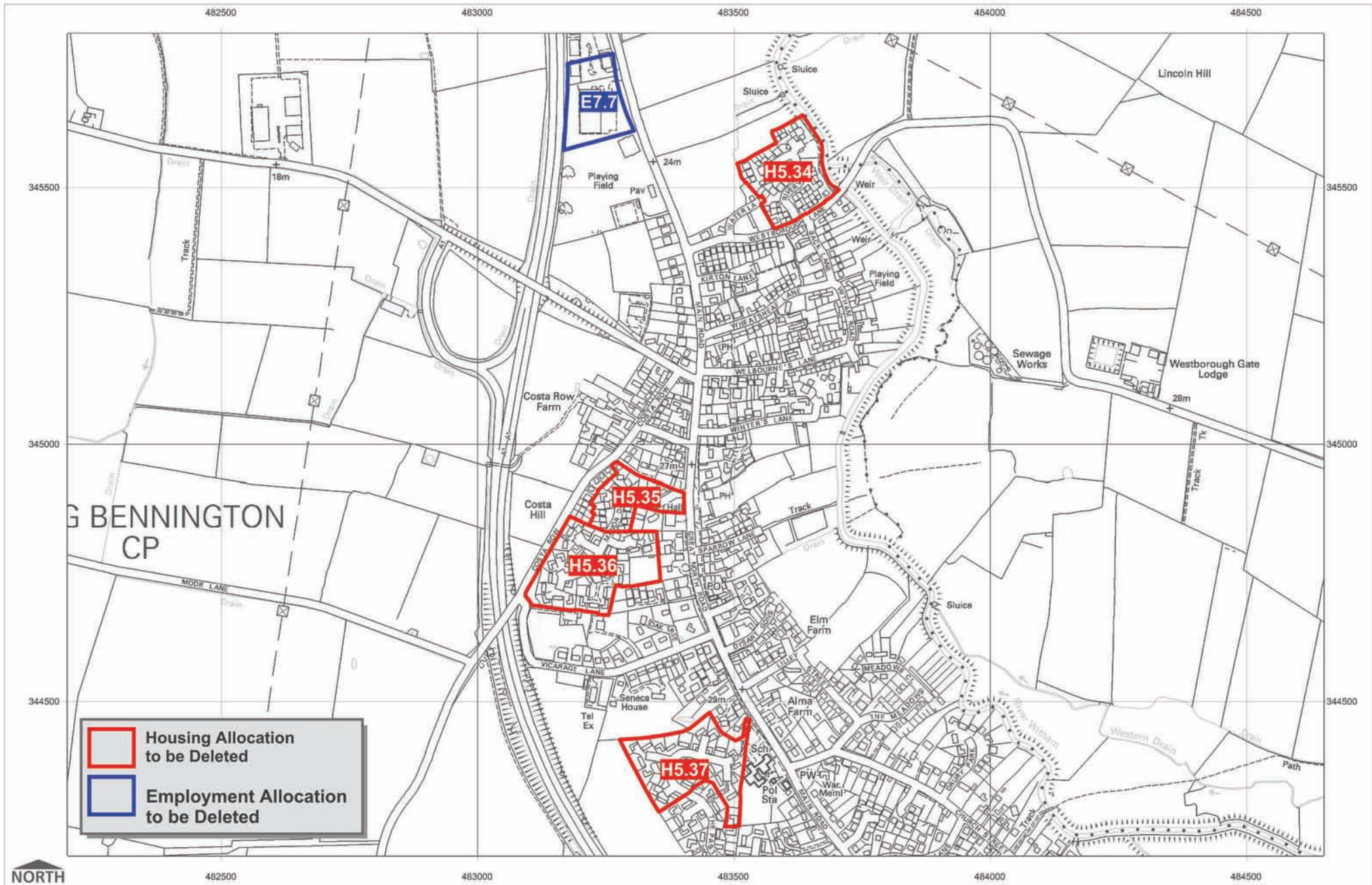
Reproduced from the Ordnance Survey mapping with the permission of the Controller of Her Majesty's Stationery Office Crown copyright. Unauthorised reproduction infringes Crown copyright and may lead to prosecution or civil proceedings.  
 © South Kesteven District Council (2011) - Licence No. 100018662





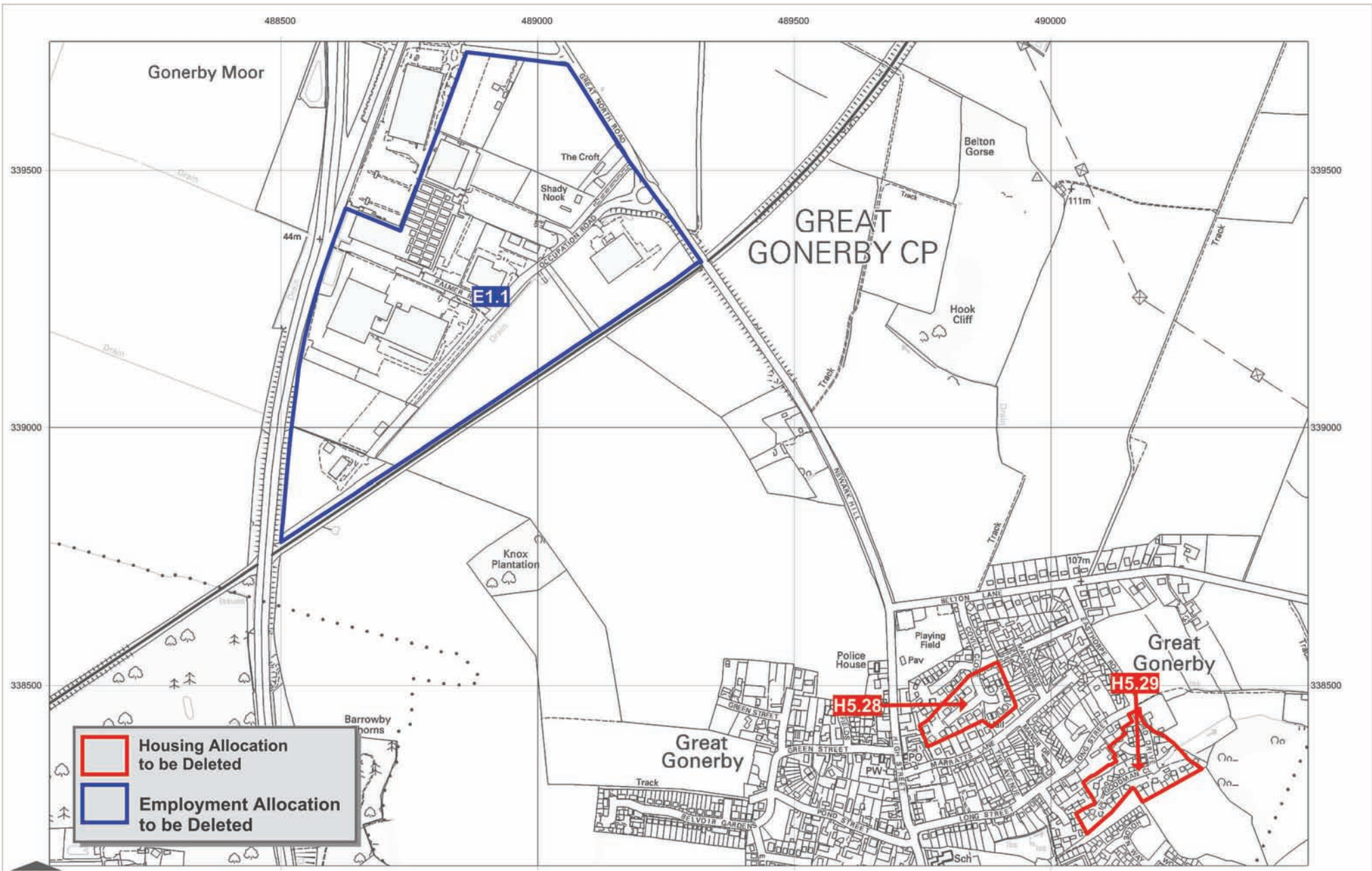


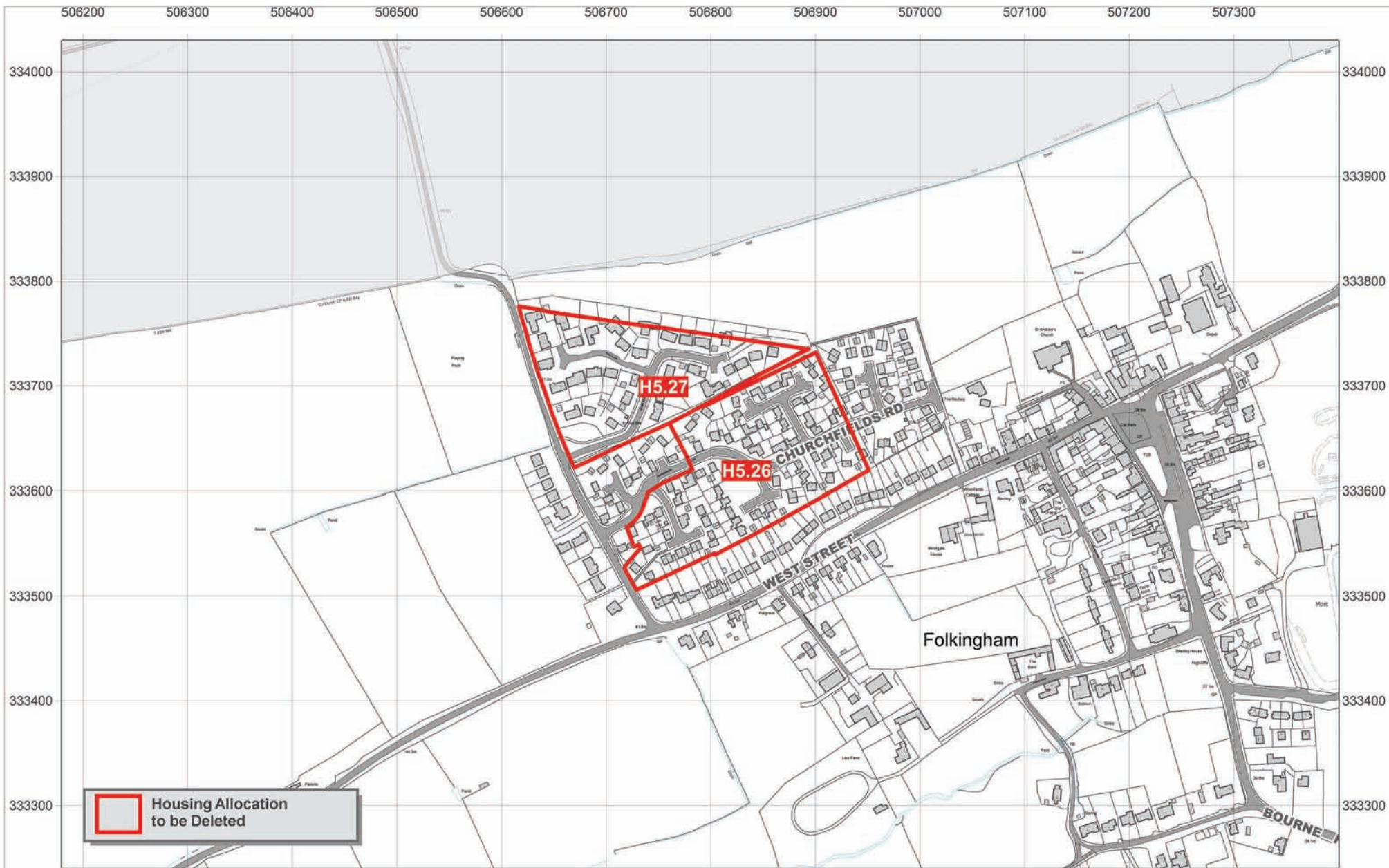
Reproduced from the Ordnance Survey mapping with the permission of the Controller of Her Majesty's Stationery Office Crown copyright. Unauthorised reproduction infringes Crown copyright and may lead to prosecution or civil proceedings.  
 © South Kesteven District Council (2011) - Licence No. 100018662

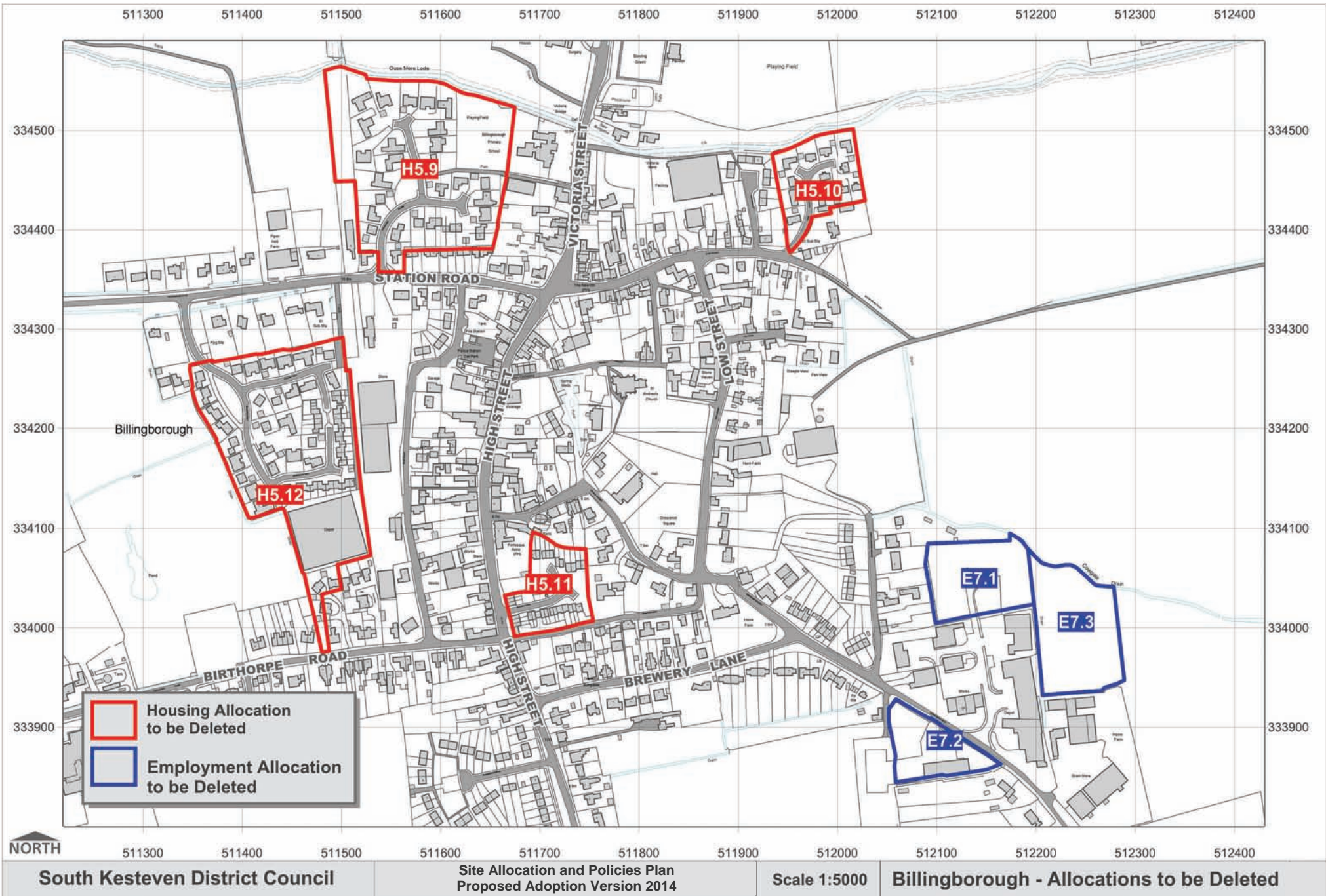


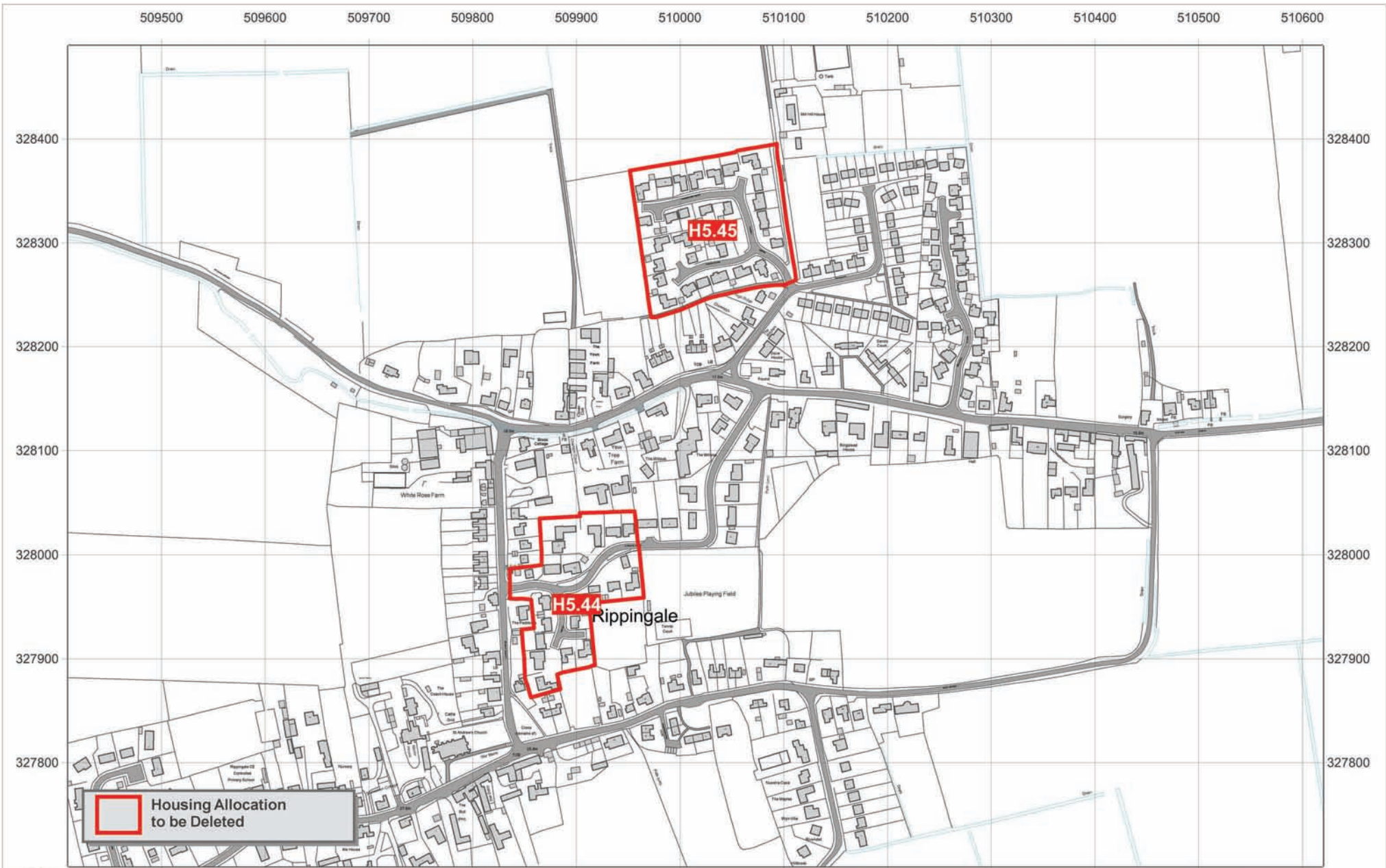


Reproduced from the Ordnance Survey mapping with the permission of the Controller of Her Majesty's Stationery Office Crown copyright. Unauthorised reproduction infringes Crown copyright and may lead to prosecution or civil proceedings.  
 © South Kesteven District Council (2011) - Licence No. 100018662

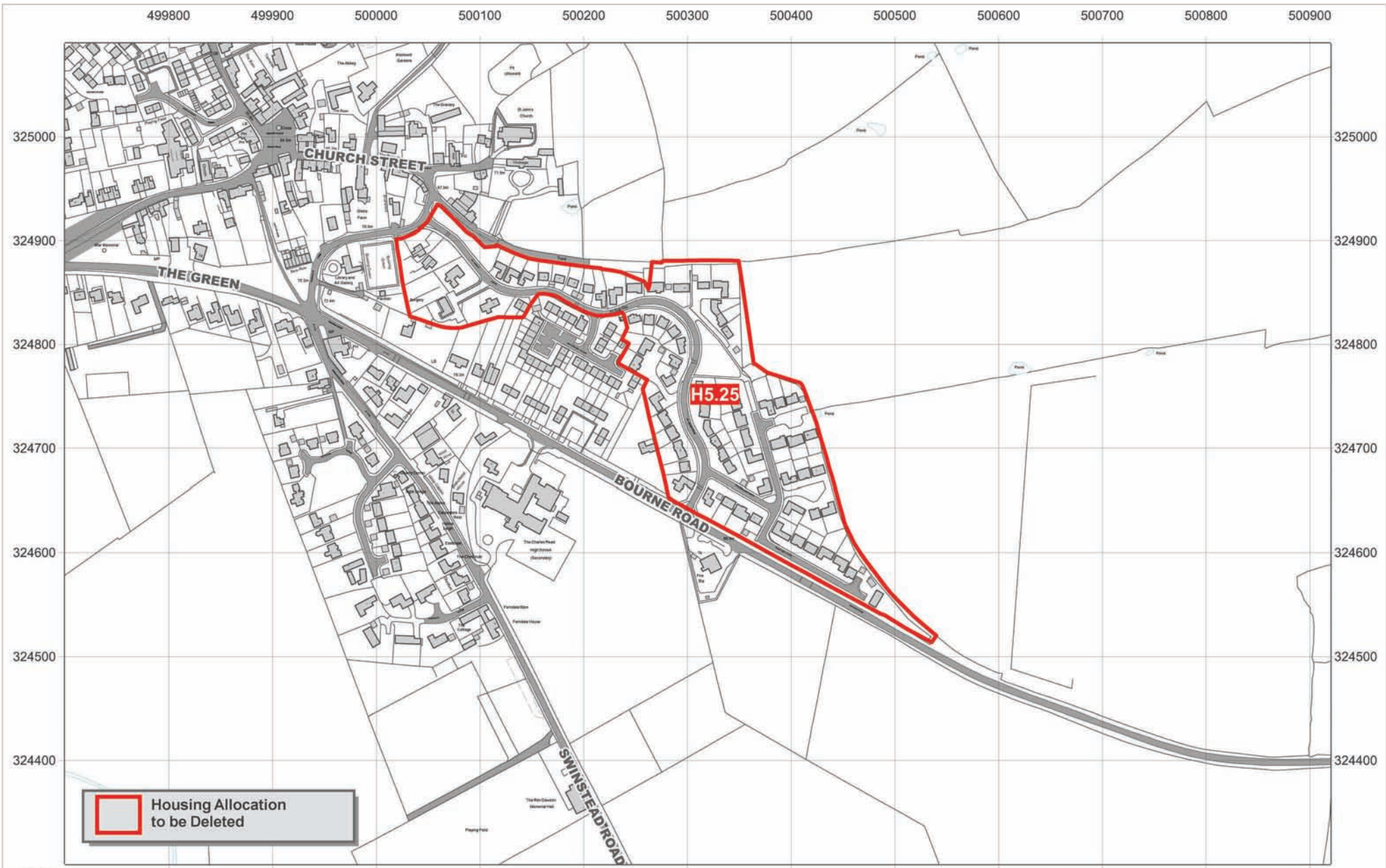












Reproduced from the Ordnance Survey mapping with the permission of the Controller of Her Majesty's Stationery Office Crown copyright. Unauthorised reproduction infringes Crown copyright and may lead to prosecution or civil proceedings.  
 © South Kesteven District Council (2011) - Licence No. 100018662

492000

493000

494000

495000

324000

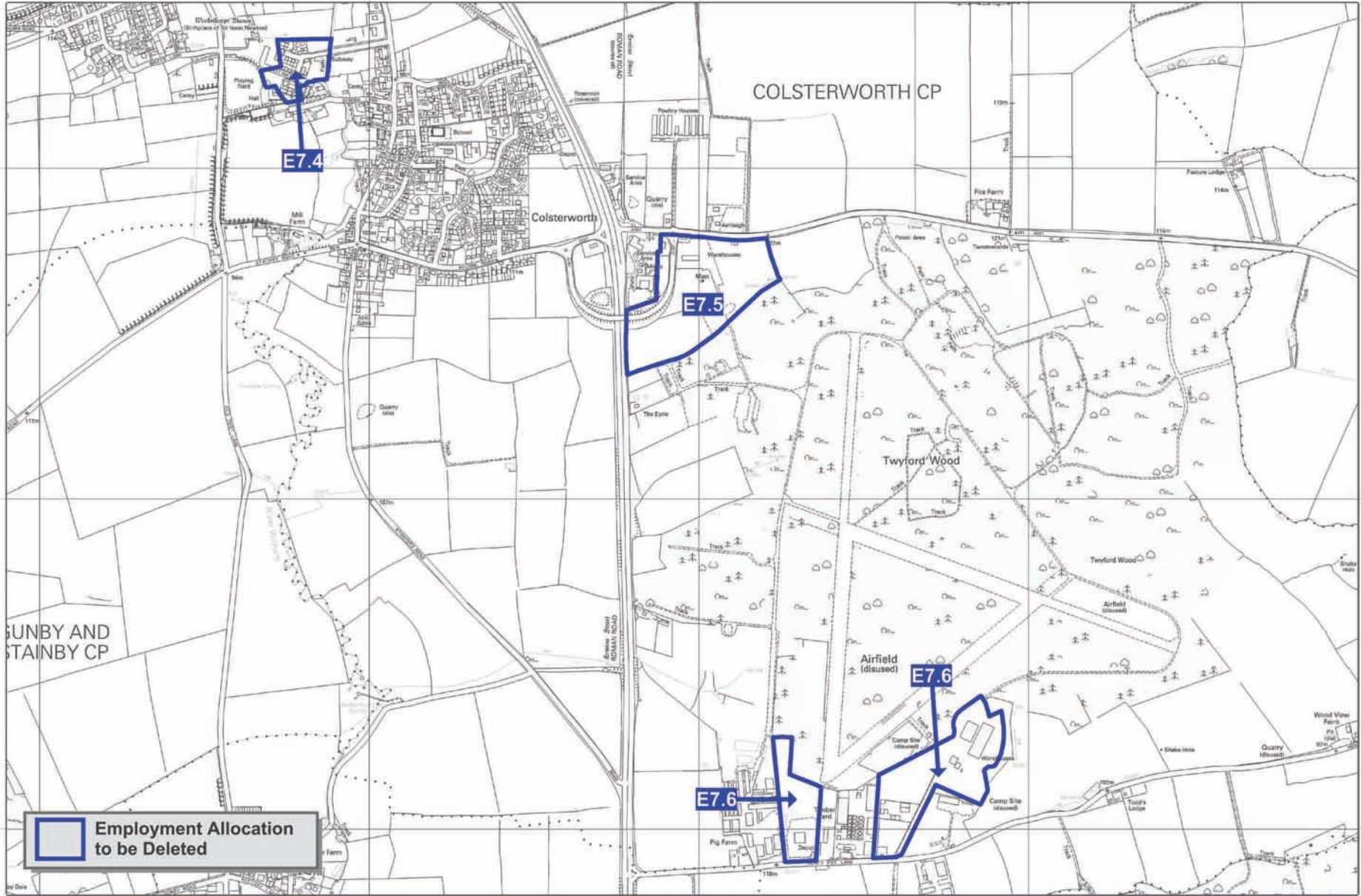
324000

323000

323000

322000

322000



NORTH

492000

493000

494000

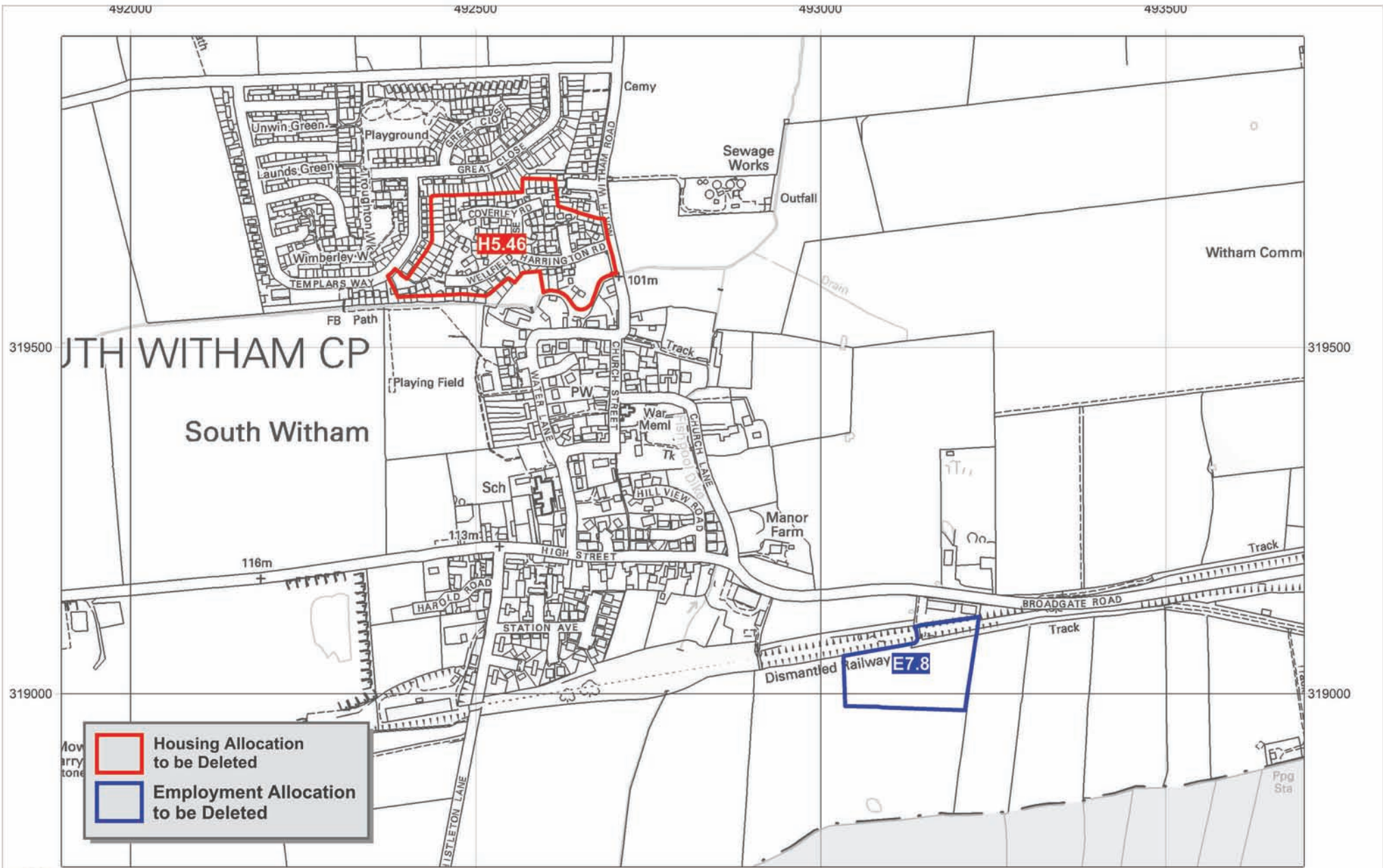
495000

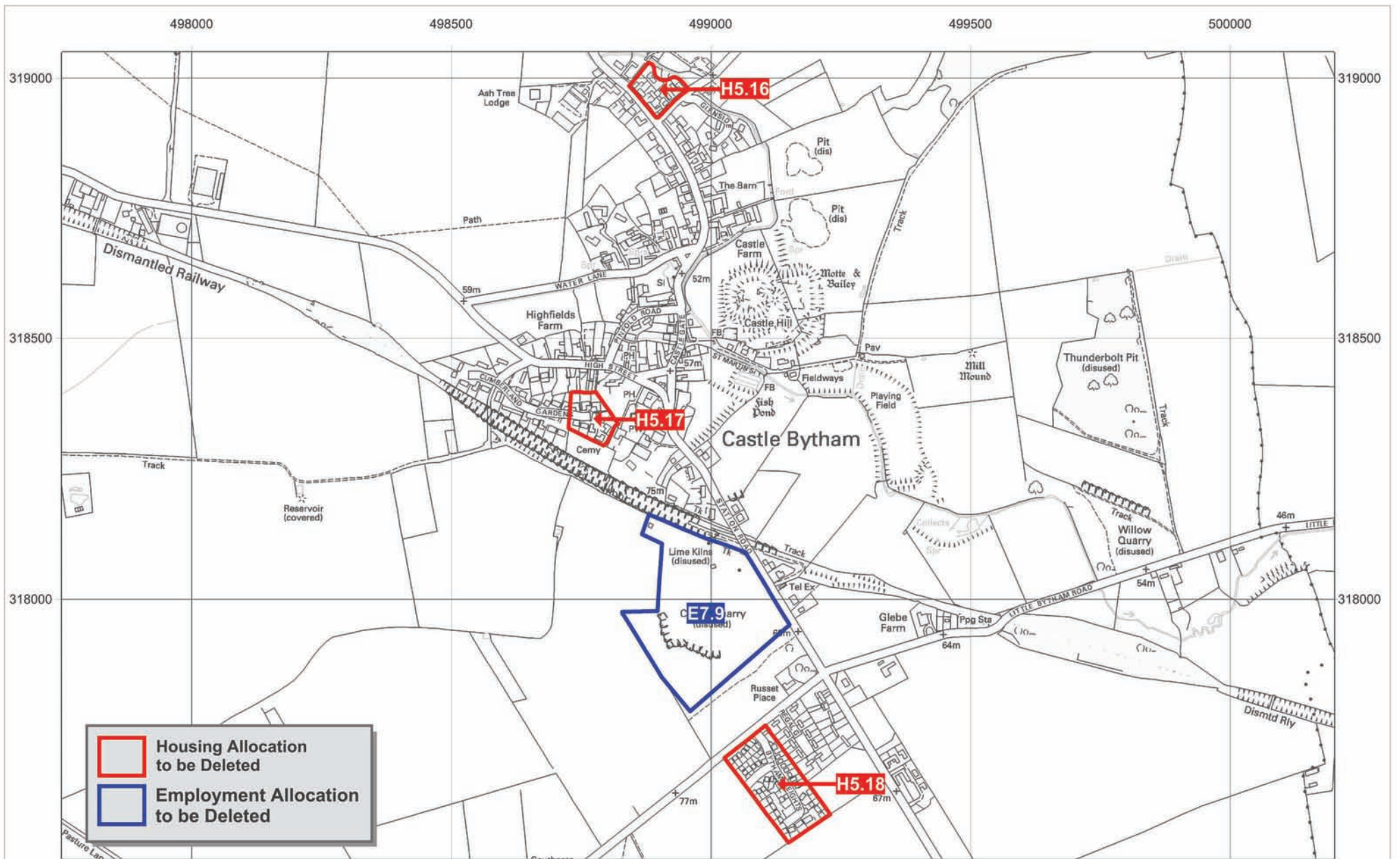
South Kesteven District Council

Site Allocation and Policies Plan  
Proposed Adoption Version 2014

Scale 1:17000

Colsterworth - Allocations to be Deleted



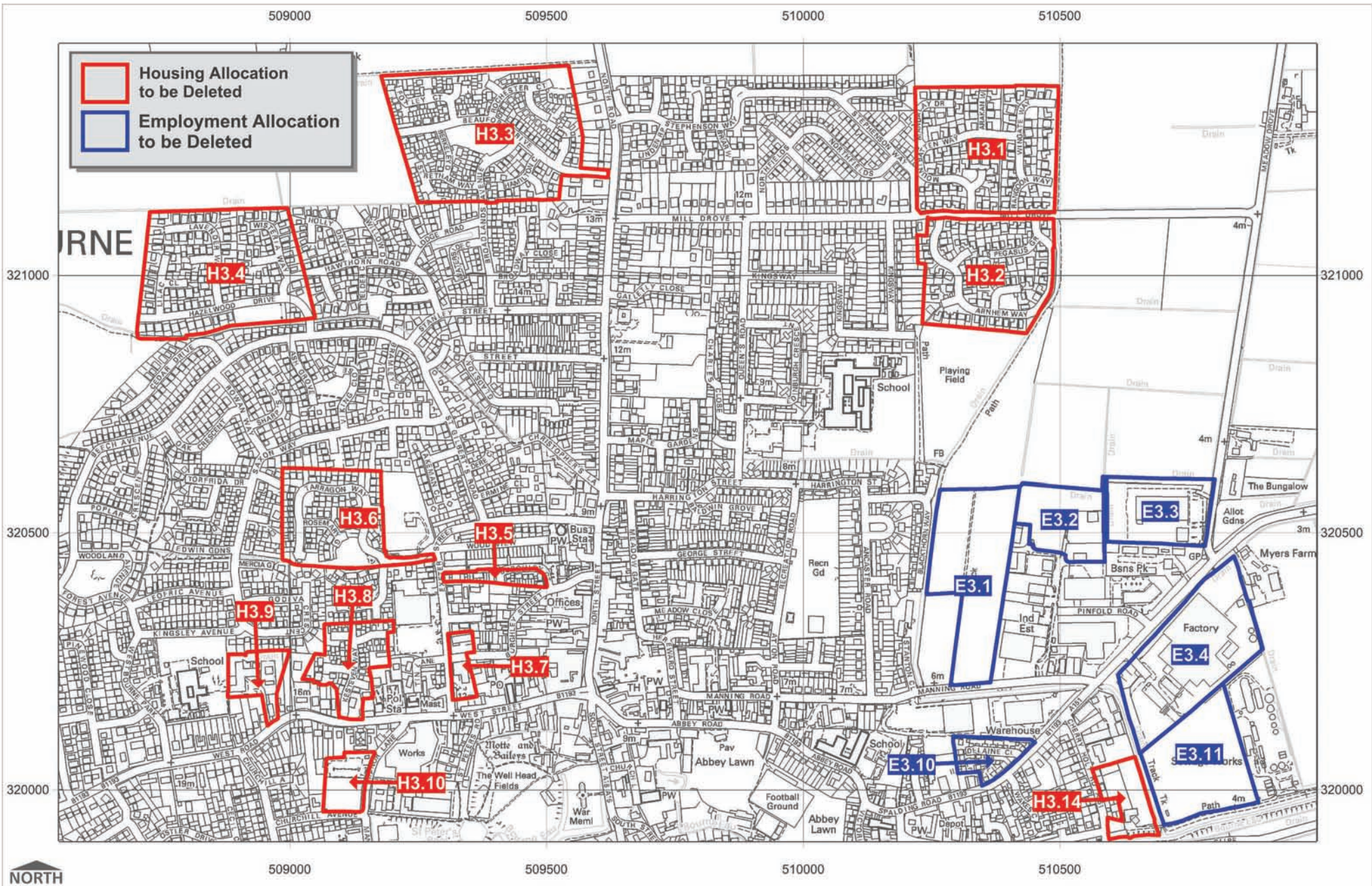


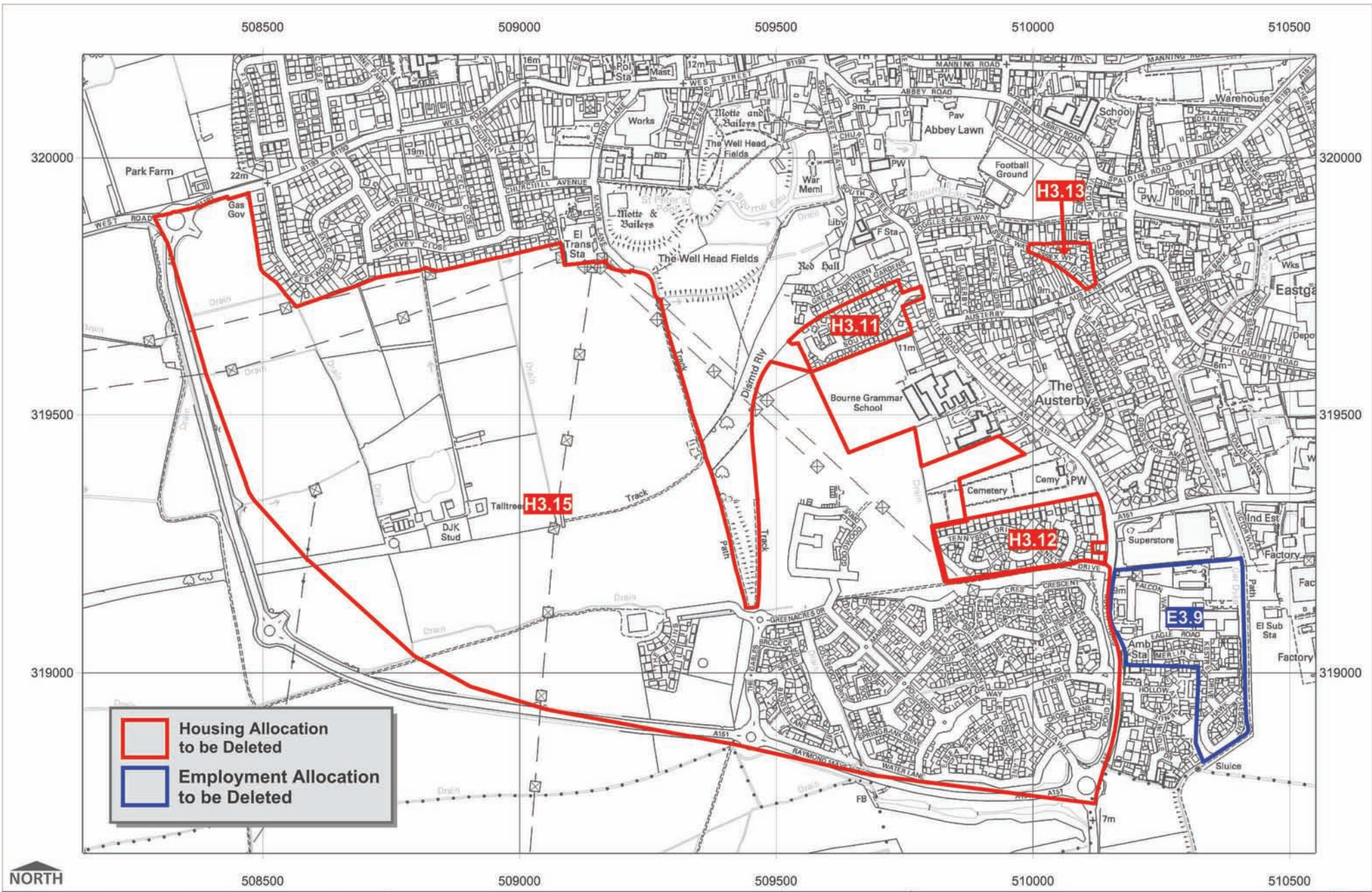
South Kesteven District Council

Site Allocation and Policies Plan  
Proposed Adoption Version 2014

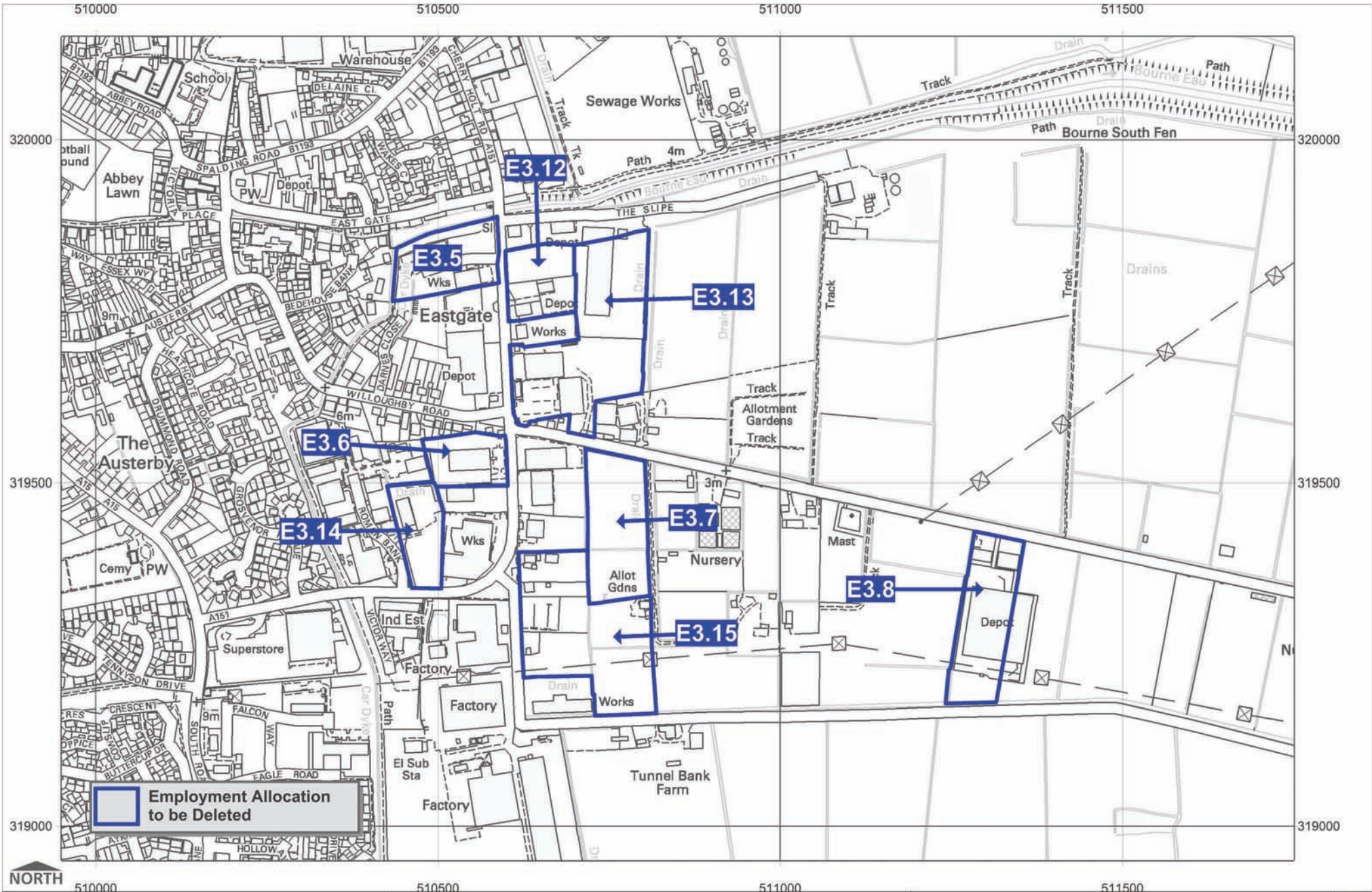
Scale 1:10000

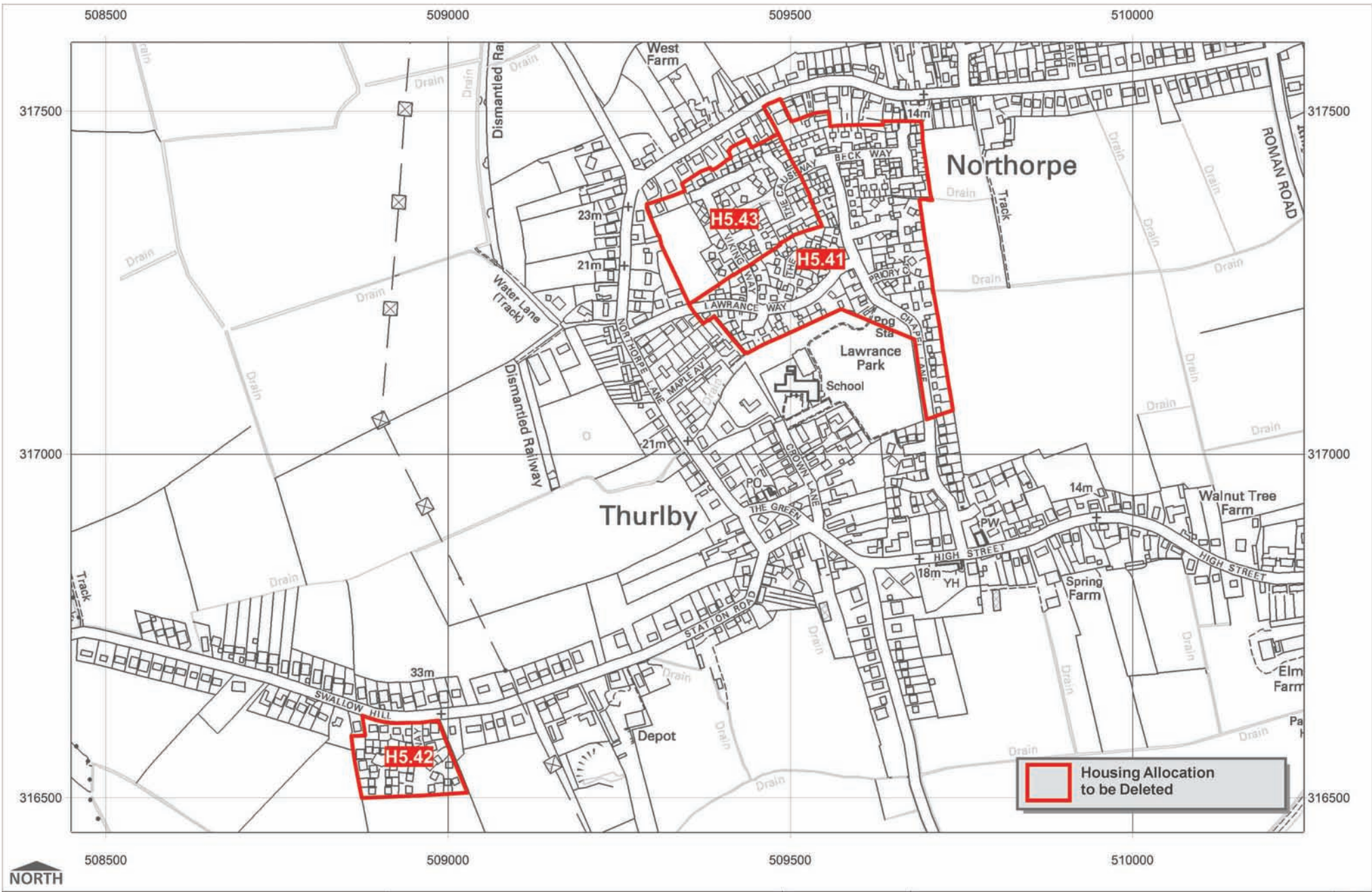
Castle Bytham - Allocations to be Deleted





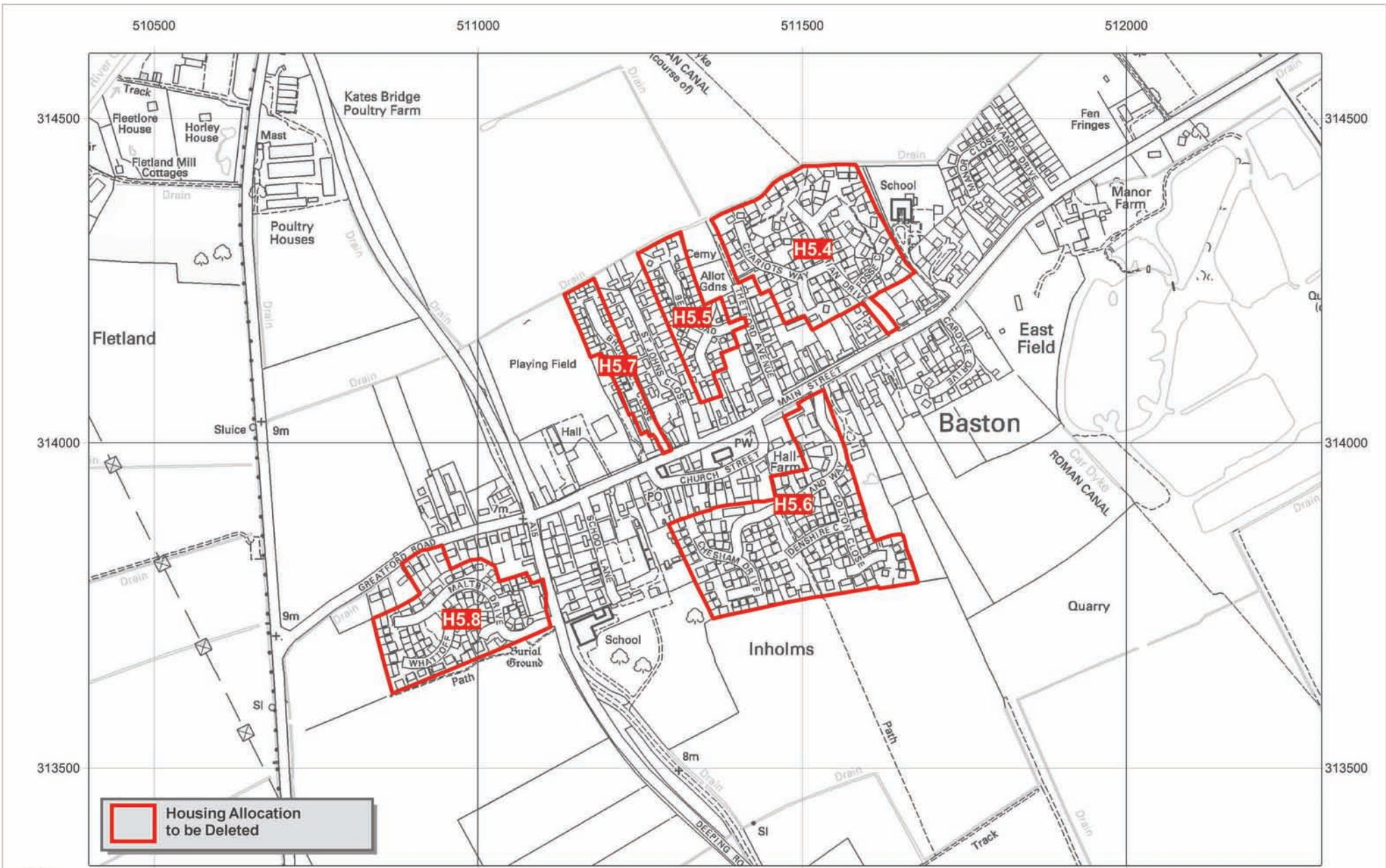
Reproduced from the Ordnance Survey mapping with the permission of the Controller of Her Majesty's Stationery Office Crown copyright. Unauthorised reproduction infringes Crown copyright and may lead to prosecution or civil proceedings.  
 © South Kesteven District Council (2011) - Licence No. 100018662



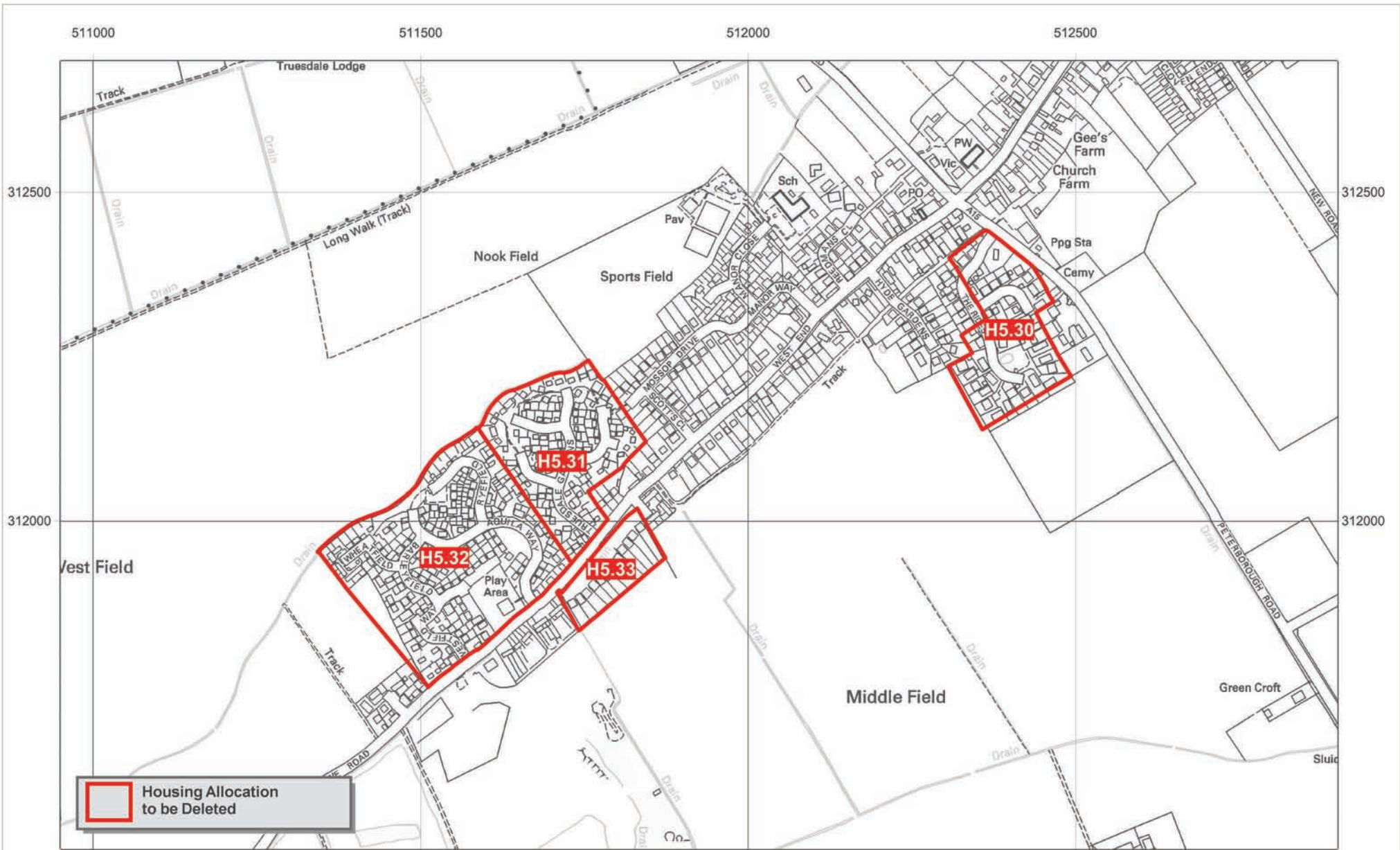




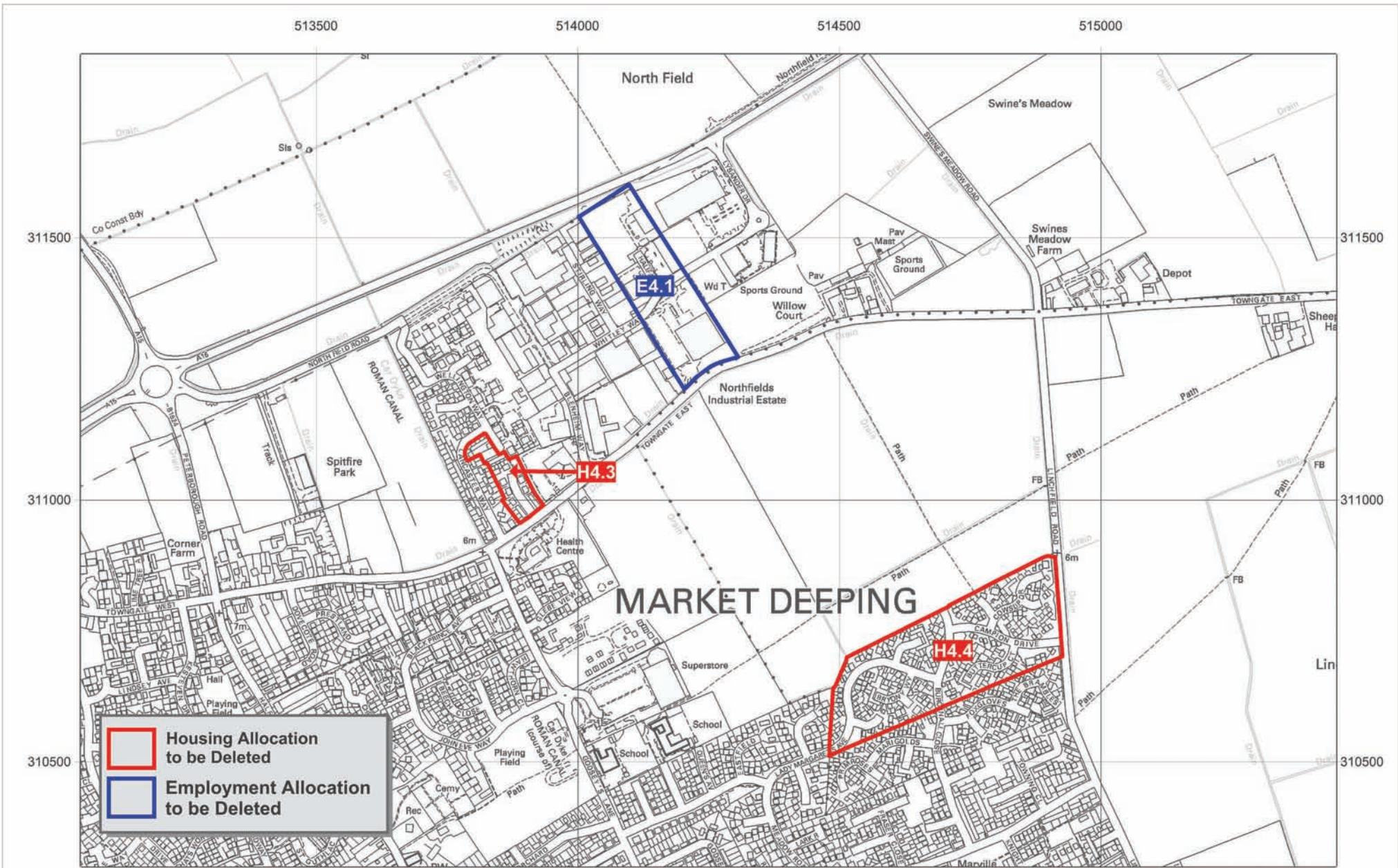
Reproduced from the Ordnance Survey mapping with the permission of the Controller of Her Majesty's Stationery Office Crown copyright. Unauthorised reproduction infringes Crown copyright and may lead to prosecution or civil proceedings.  
 © South Kesteven District Council (2011) - Licence No. 100018662



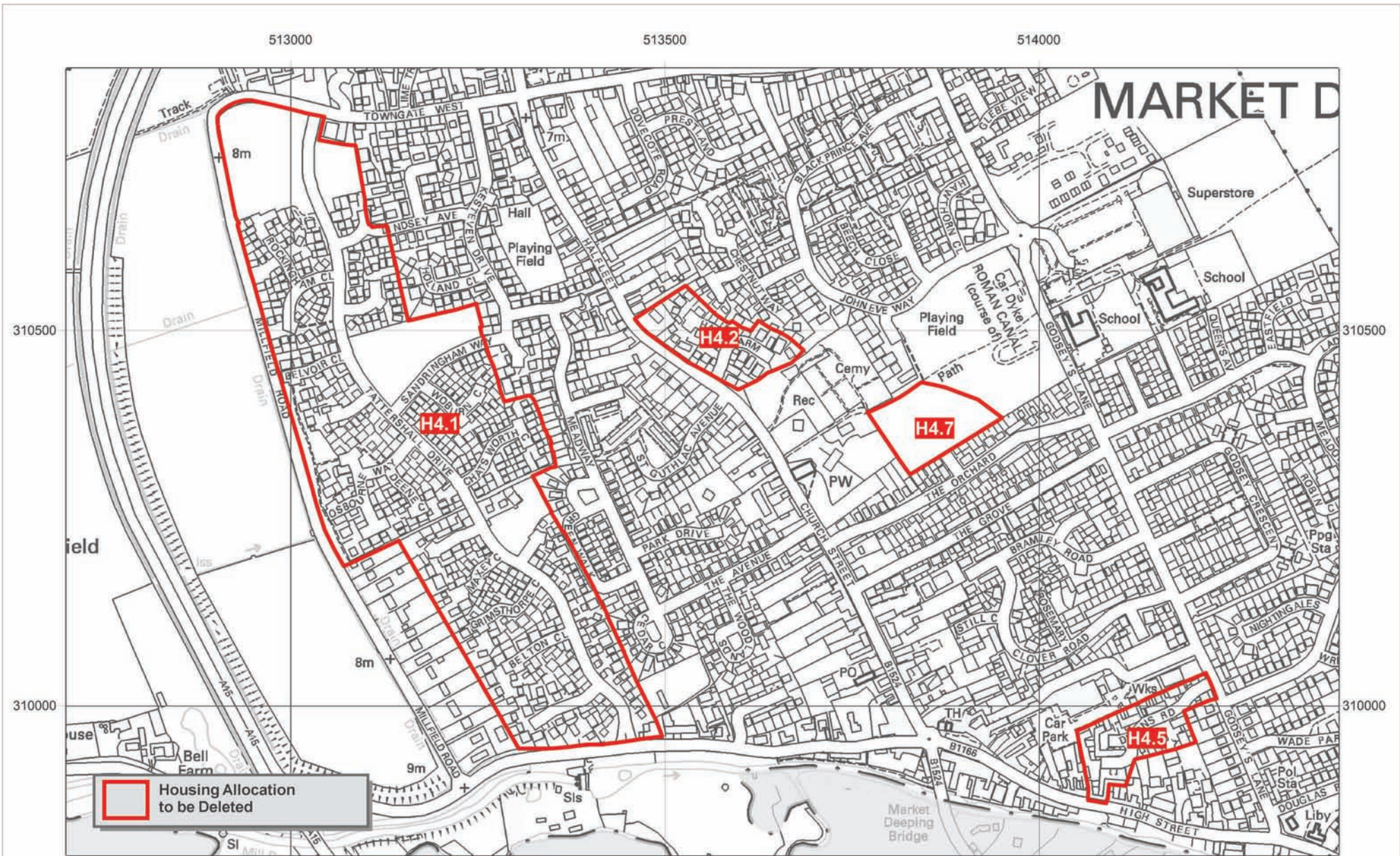
Reproduced from the Ordnance Survey mapping with the permission of the Controller of Her Majesty's Stationery Office Crown copyright. Unauthorised reproduction infringes Crown copyright and may lead to prosecution or civil proceedings.  
 © South Kesteven District Council (2011) - Licence No. 100018662



Reproduced from the Ordnance Survey mapping with the permission of the Controller of Her Majesty's Stationery Office Crown copyright. Unauthorised reproduction infringes Crown copyright and may lead to prosecution or civil proceedings.  
 © South Kesteven District Council (2011) - Licence No. 100018662



Reproduced from the Ordnance Survey mapping with the permission of the Controller of Her Majesty's Stationery Office Crown copyright. Unauthorised reproduction infringes Crown copyright and may lead to prosecution or civil proceedings.  
 © South Kesteven District Council (2011) - Licence No. 100018662

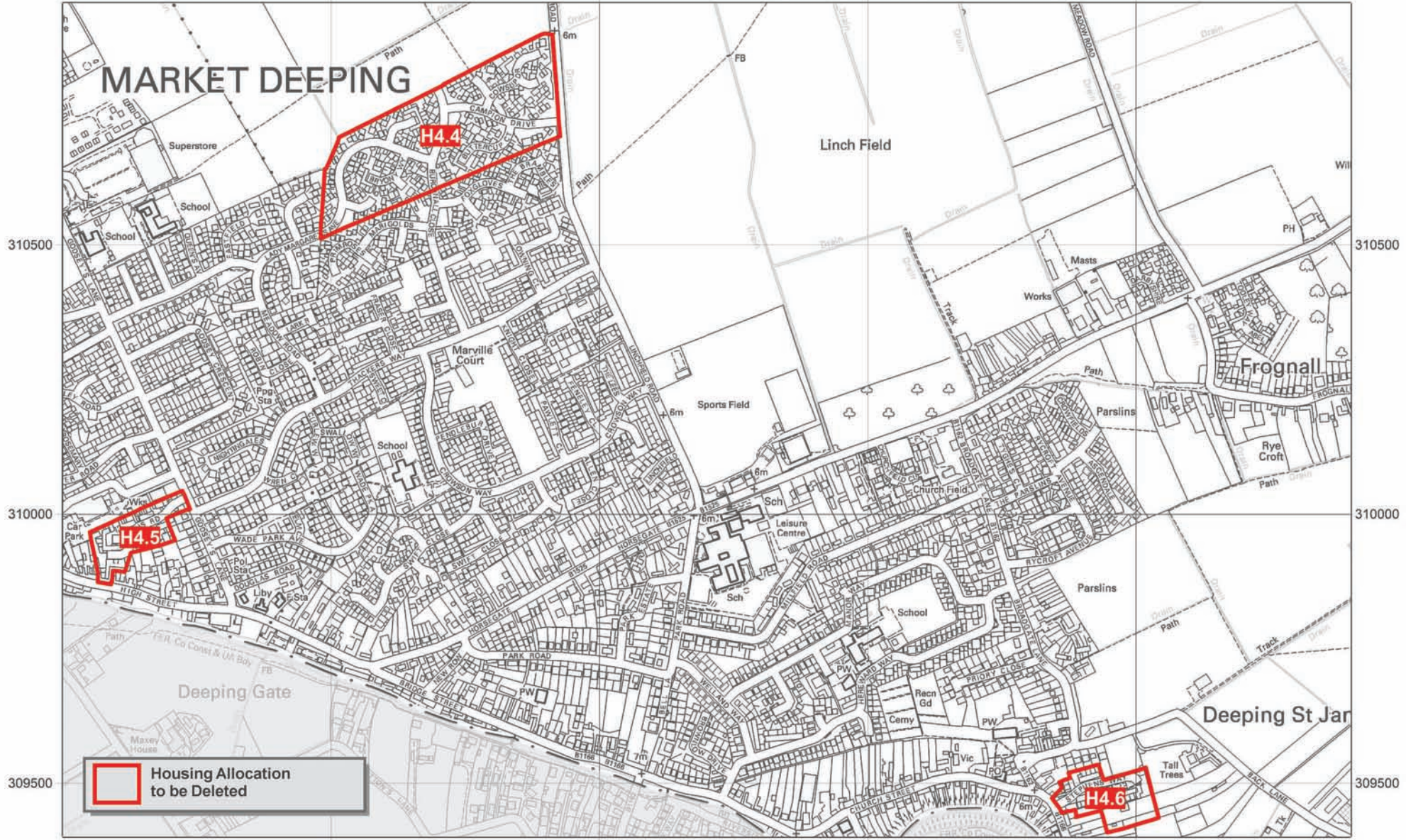


514500

515000

515500

516000

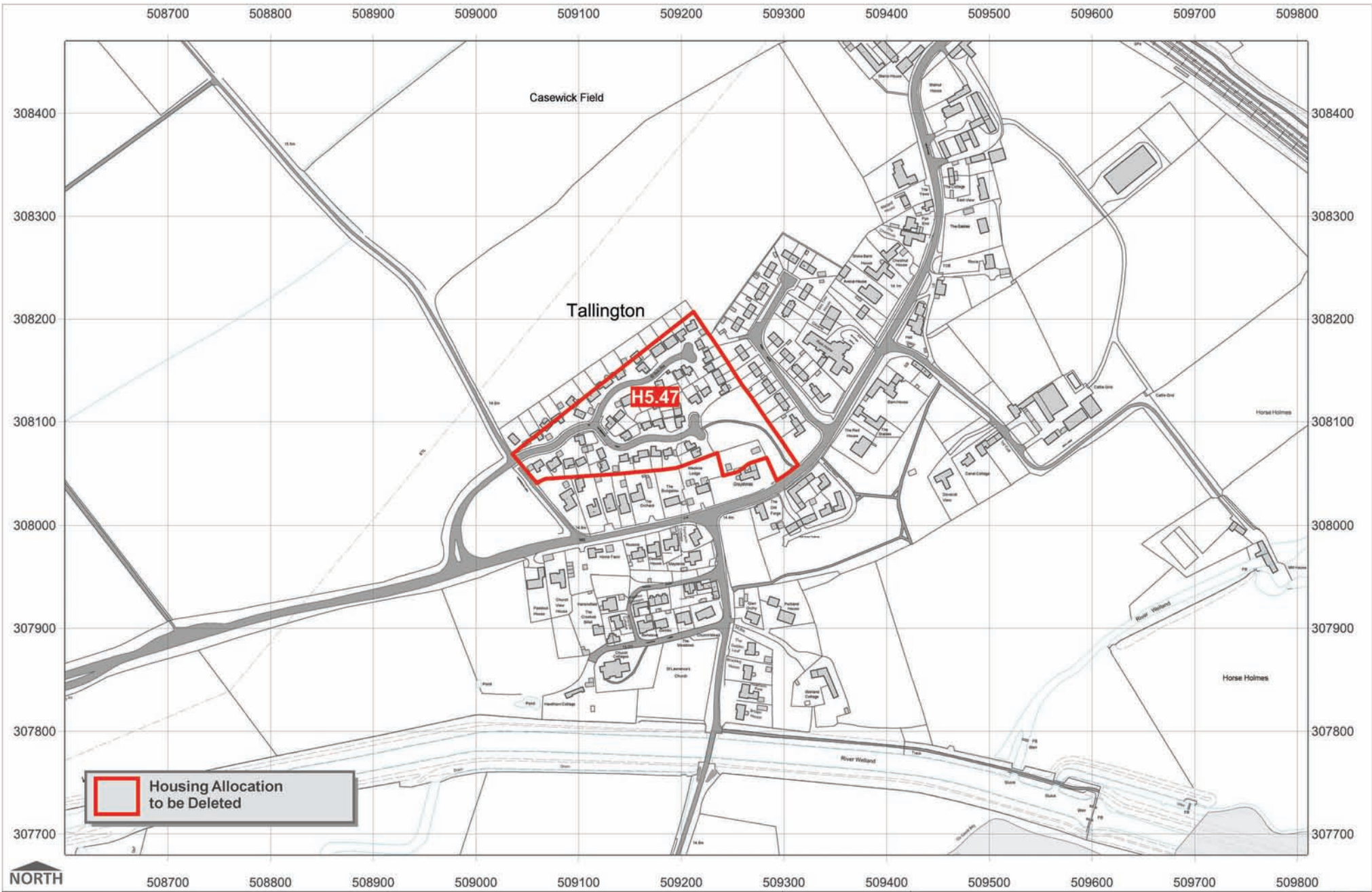


**South Kesteven District Council**

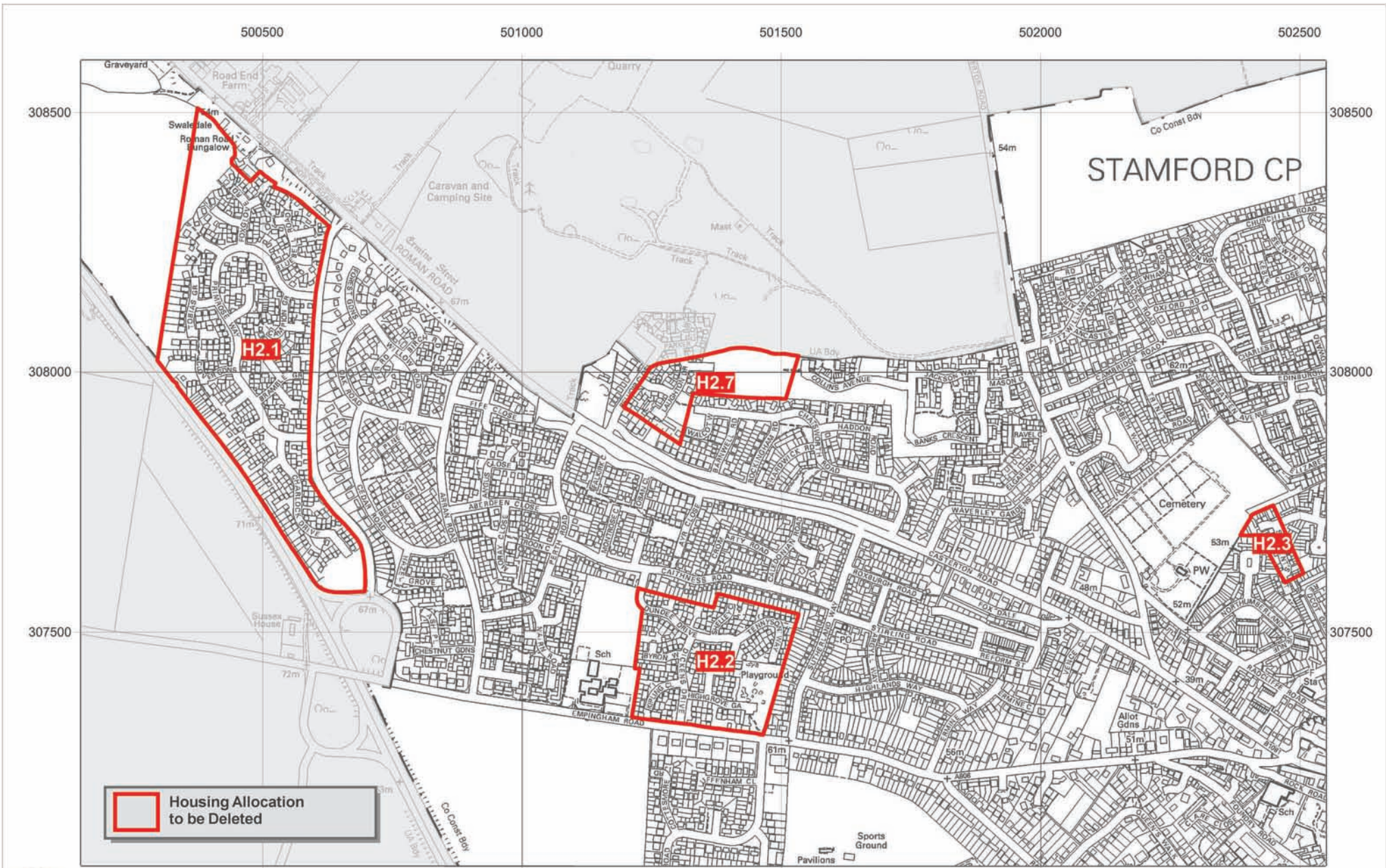
**Site Allocation and Policies Plan  
Proposed Adoption Version 2014**

**Scale 1:10000**

**Market Deeping / Deeping St James  
Allocations to be Deleted**







Reproduced from the Ordnance Survey mapping with the permission of the Controller of Her Majesty's Stationery Office Crown copyright. Unauthorised reproduction infringes Crown copyright and may lead to prosecution or civil proceedings.  
 © South Kesteven District Council (2011) - Licence No. 100018662

503000

503500

504000

504500

307500

307500

307000

307000

306500

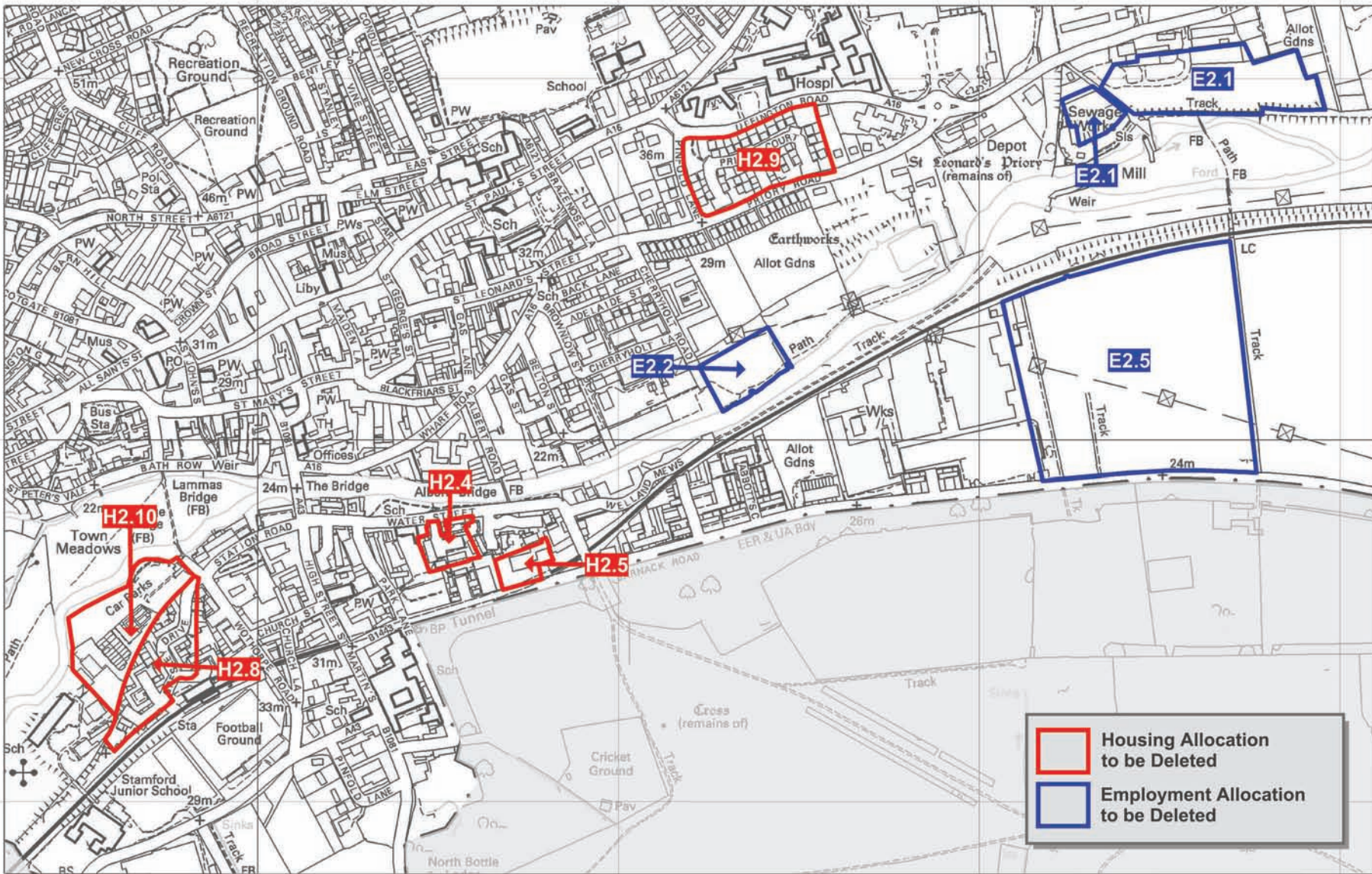
306500

503000

503500

504000

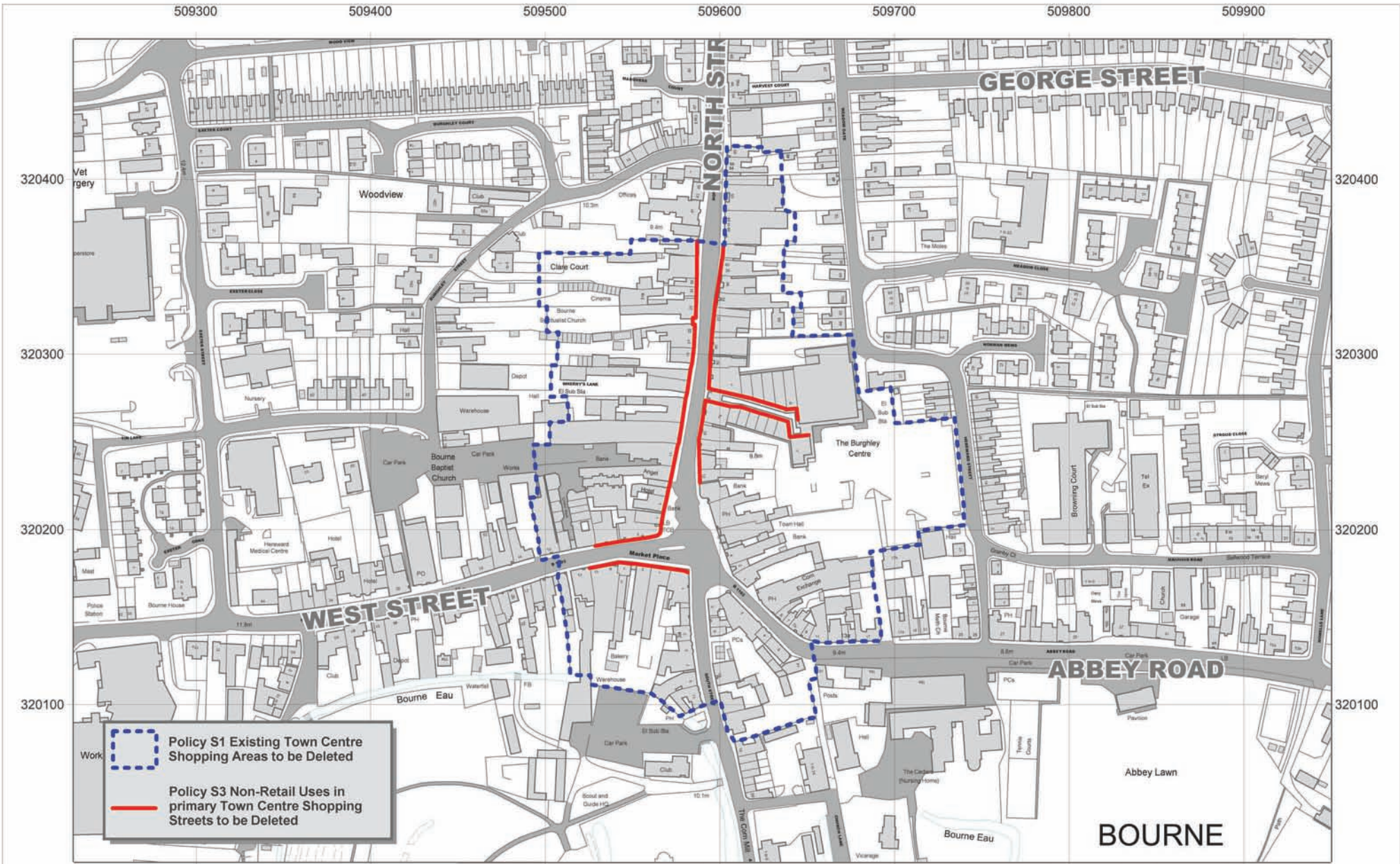
504500



	Housing Allocation to be Deleted
	Employment Allocation to be Deleted







513700

513800

513900

514000

514100

514200

514300

514400

310100

310100

310000

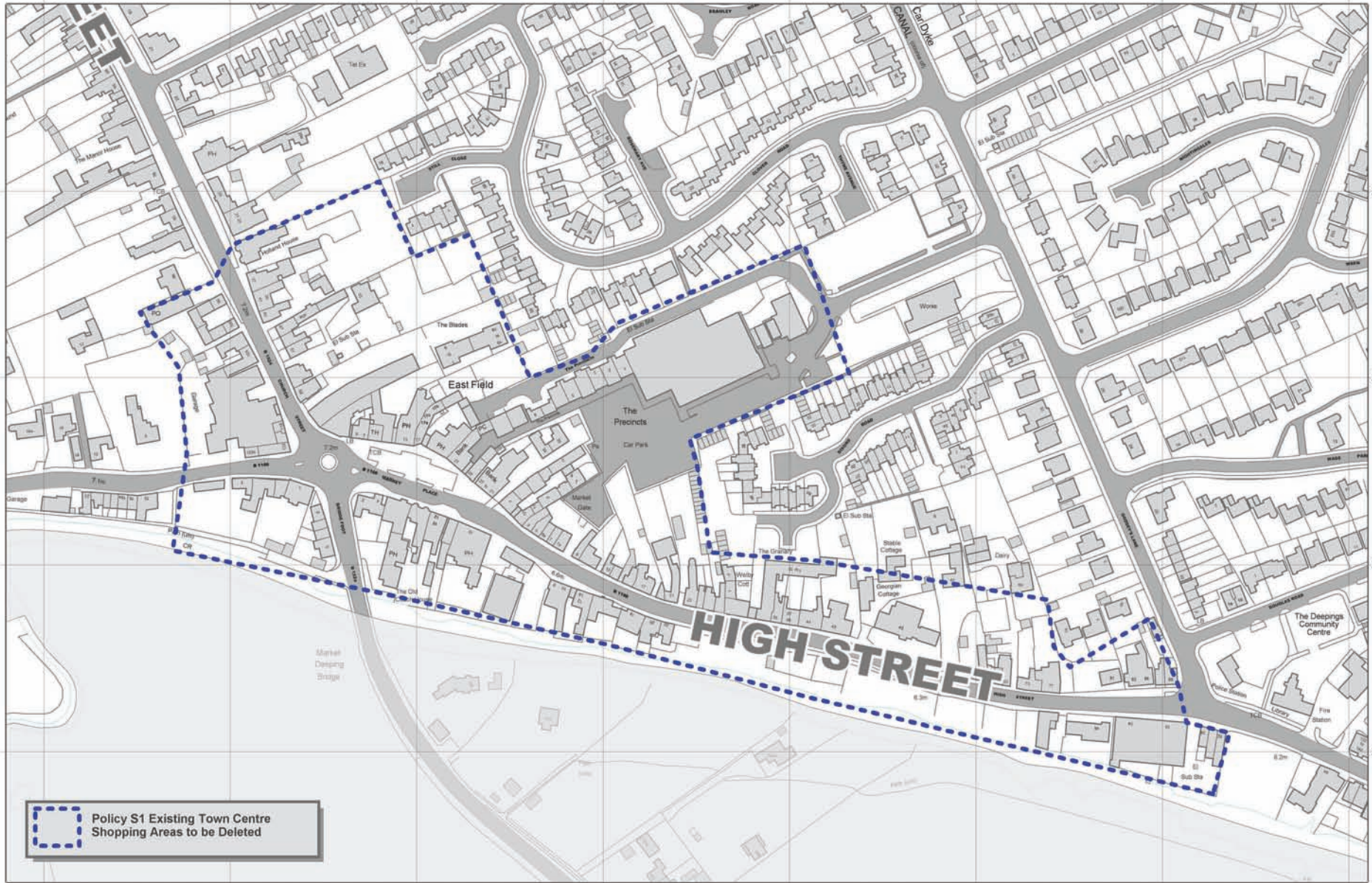
310000

309900

309900

309800

309800



 Policy S1 Existing Town Centre Shopping Areas to be Deleted

